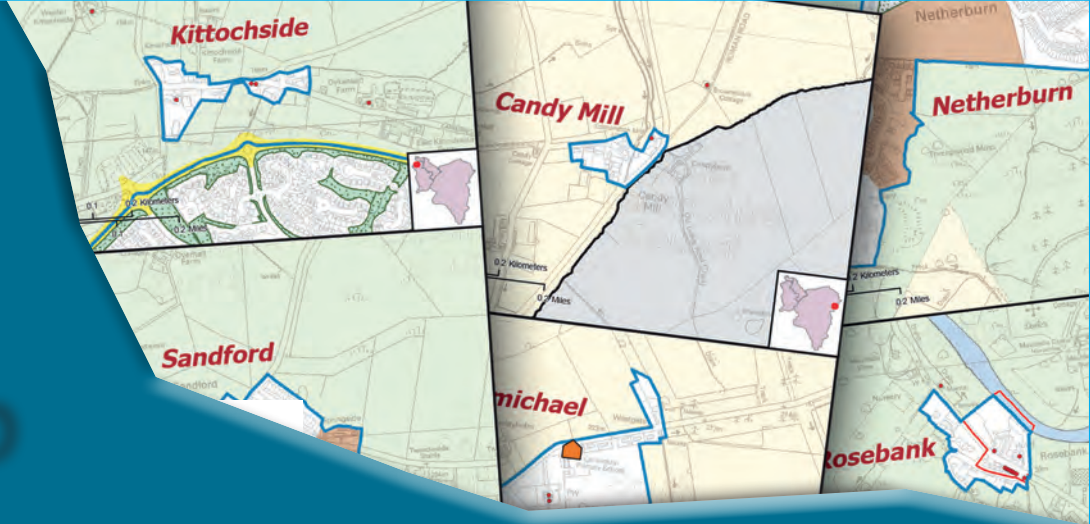


# Settlements maps and Strategy map

Including Environmental designations



Planning and Building Standards Services

# South Lanarkshire Local development plan

Adopted 29th June 2015



Community and Enterprise Resources










































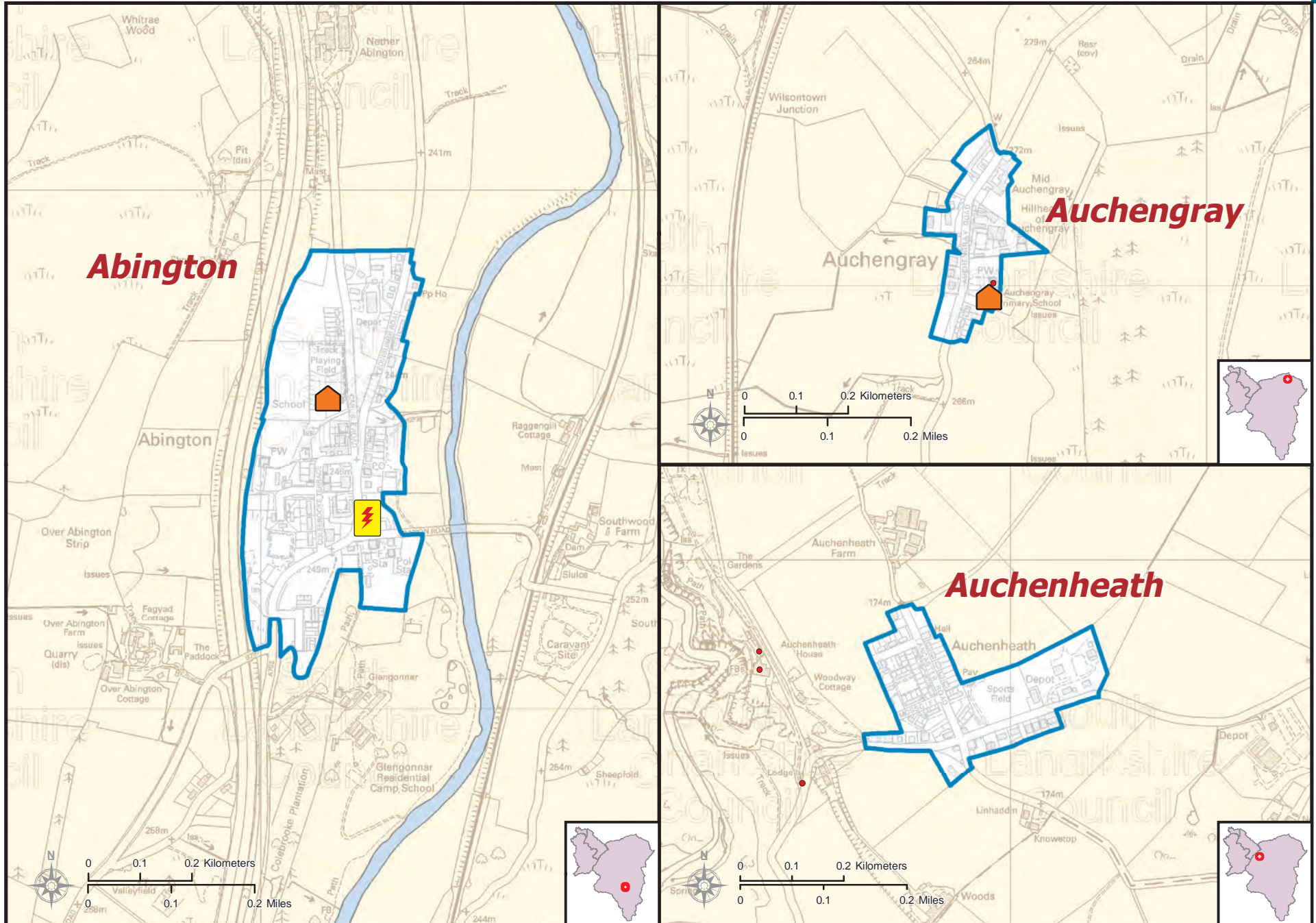
## Contents

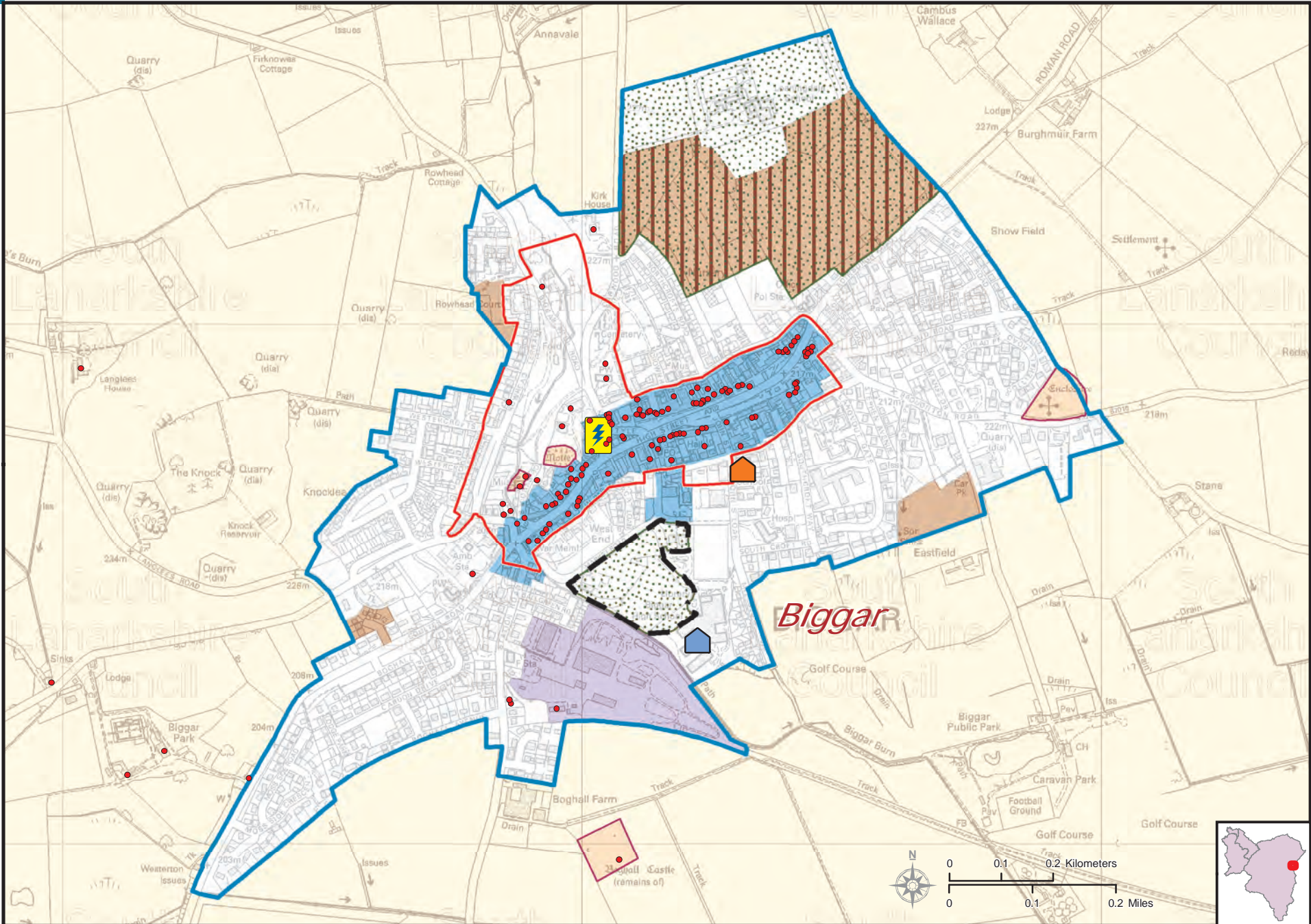
<b>■ Clydesdale area</b>		
■ Abington, Auchengray, Auchenheth	3	
■ Biggar	4	
■ Blackwood, Boghead, Braehead	5	
■ Bocketsbrae, Candy Mill, Carmichael	6	
■ Carnwath, Carstairs	7	
■ Carstairs Junction, Cartland, Cleghorn	8	
■ Coalburn, Coulter	9	
■ Crawford, Crawfordjohn, Crossford	10	
■ Dillarburn, Dolphinton, Douglas	11	
■ Douglas Water, Dunsyre, Elsrickle, Elvanfoot	12	
■ Forth, Glespin, Hawksland, Hazelbank	13	
■ Hyndfordbridge, Kersewell, Kilncadzow, Kirkfieldbank	14	
■ Lamington, Law	15	
■ Leadhills, Libberton, Lower Braidwood	16	
■ Nemphlar, New Lanark	17	
■ New Trows, Newbigging, Newton of Covington, Pettinain	18	
■ Ponfeigh, Quothquan, Ravenstruther, Rigside	19	
■ Roberton, Symington	20	
■ Tanhill, Tarbrax, Thankerton, Tillietudlem	21	
■ Upper Braidwood, Walston, West End	22	
■ Wilsontown, Wiston, Woolfords, Yieldshields	23	
<b>■ East Kilbride area</b>		
■ Auldhouse, Chapelton, Drumclog, Gilmourton	24	
■ Glassford, Kittochside, Nerston, Sandford	25	
■ Strathaven	26	
■ Thorntonhall	27	
<b>■ Hamilton area</b>		
■ Ashgill, Ferniegair	28	
■ Garrion, Netherburn, Quarter, Rosebank	29	
■ Shawsburn, Stonehouse	30	
		Note: There are no Rutherglen/Cambuslang area small settlements
<b>■ Large Settlement maps and the Strategy Map</b>	with Environmental designations are contained in the pocket at the back of this document	
■ Carluke, Lanark, Law, Lesmahagow	■ Larkhall, Hamilton, Blantyre, Uddingston, Bothwell	■ East Kilbride, Cambuslang and Rutherglen

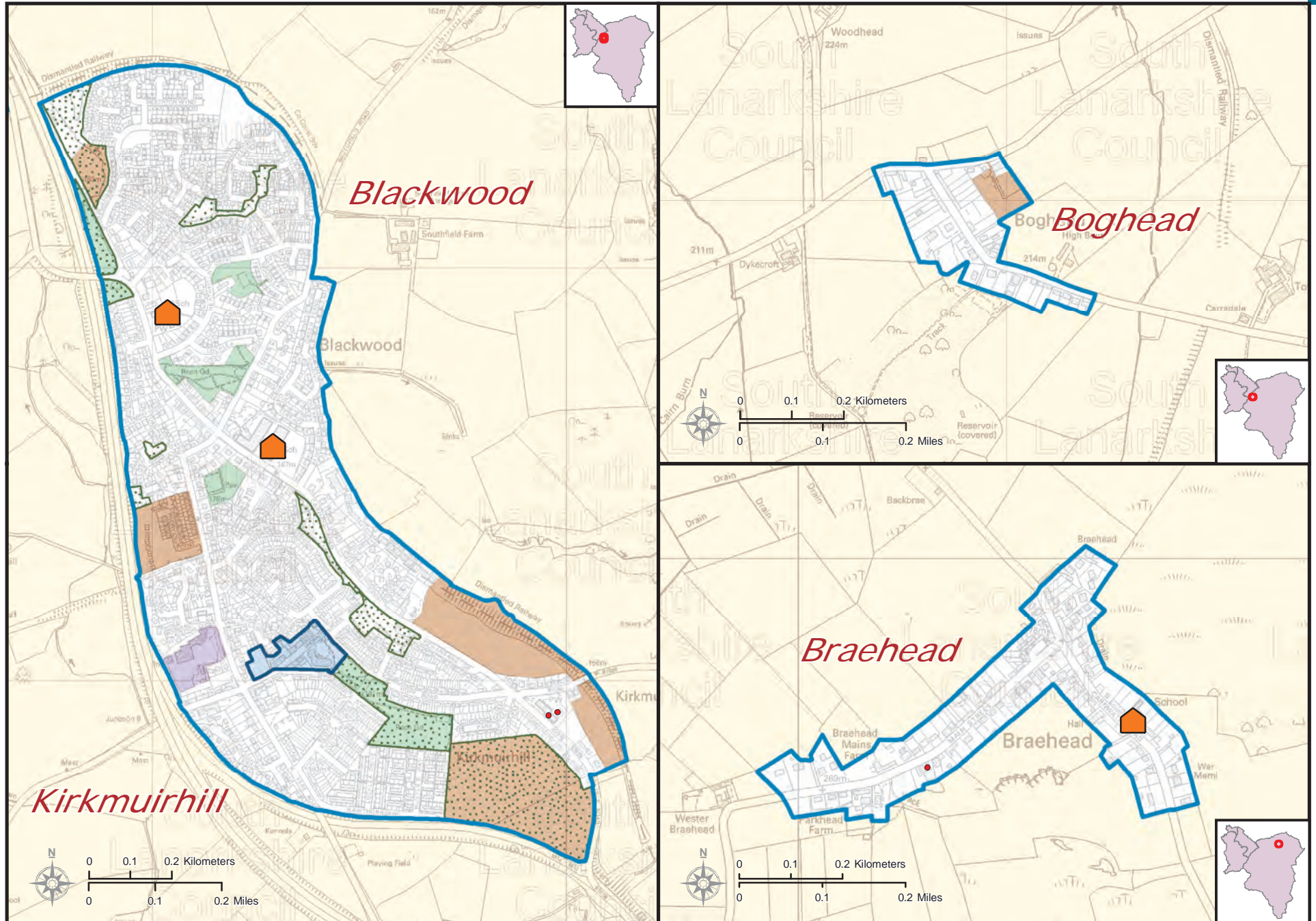
## Key

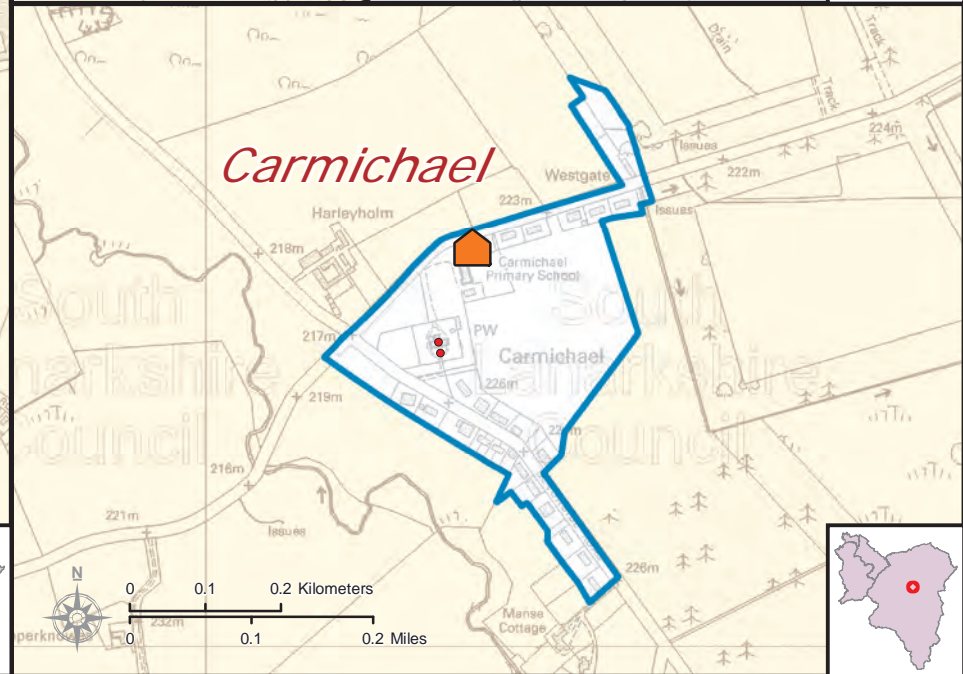
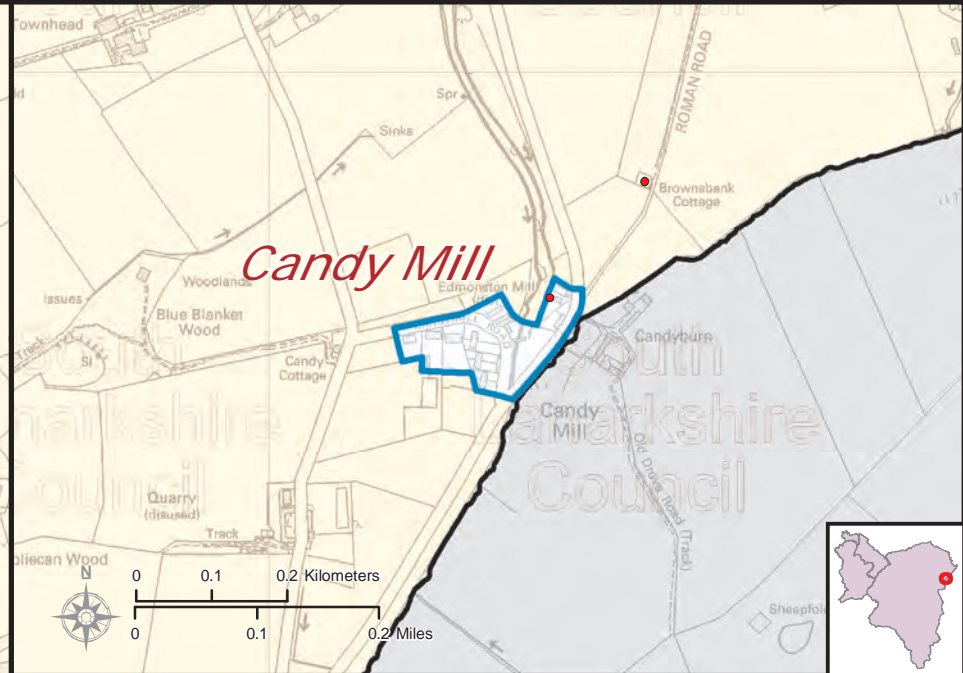
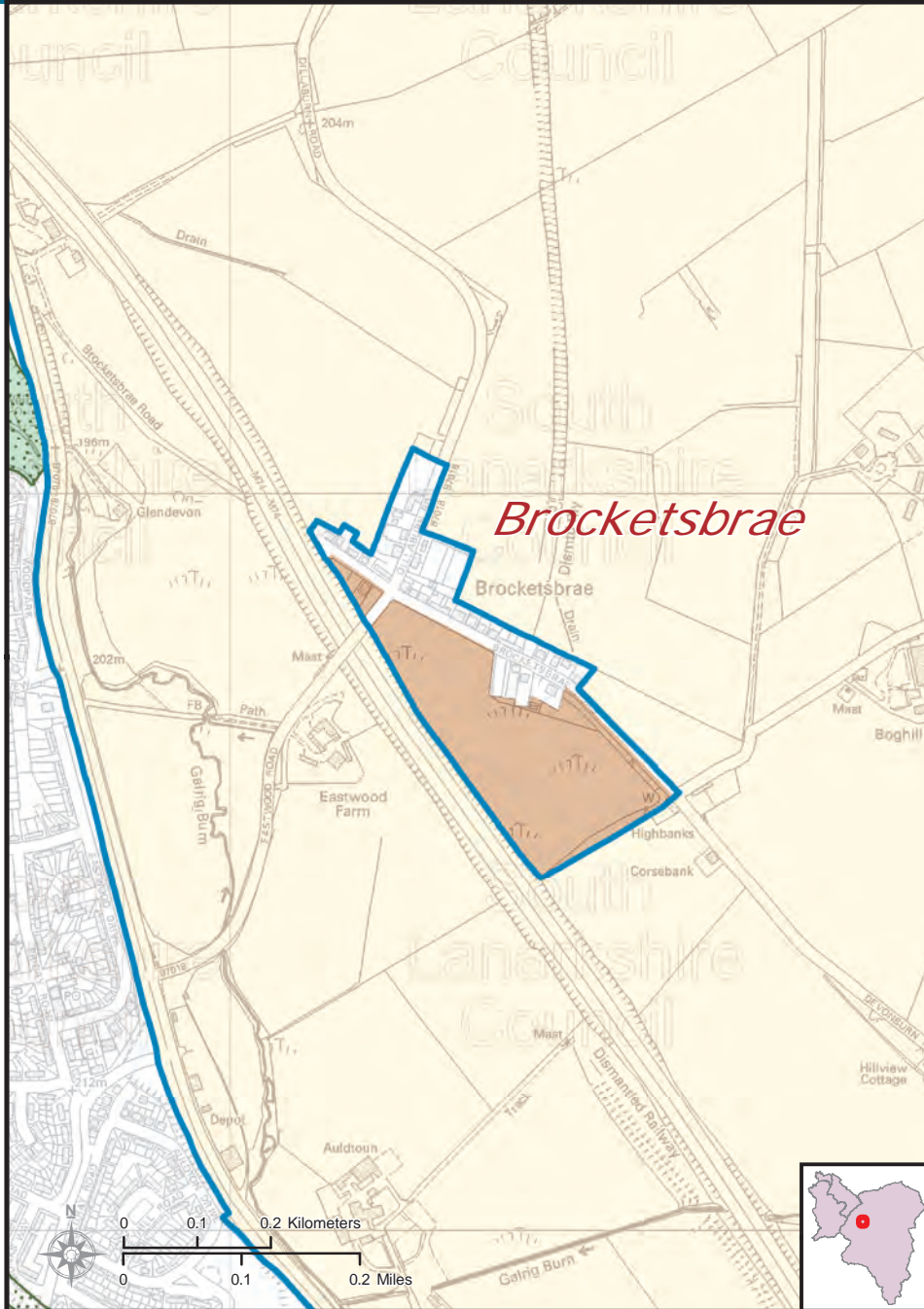
Please note: Not all of the Key elements will be present on each map

	South Lanarkshire Boundary		Local Neighbourhood Centre
	River Clyde		Out of Centre Commercial Location
	Settlement Boundary		Retail / Comm Proposal Outwith Centres
	Strategic Economic Investment Location		Priority Greenspace
	Community Growth Area		Green Network
	Structural Planting within CGA		New Lanark World Heritage Site
	Development Framework Site		New Lanark World Heritage Site Buffer
	Residential Masterplan Site		Scheduled Ancient Monument
	Primary School Modernisation		Listed Building
	Secondary School		Conservation Area
	Air Quality Management Area		Morgan Glen Local Nature Reserve
	Electric Vehicle Charging Point (43kW)		Quiet Area
	Electric Vehicle Charging Point (7kW)		Railway Station
	Green Belt		Bus Station
	Rural Area		Park and Ride / Rail Interchange
	General Urban Area		Park & Ride / Rail and Bus Interchange
	Core Industrial and Business Area		New Road Infrastructure
	Other Employment Land Use Area		Recycling Centre
	2014 Housing Land Supply		Waste Management Site
	Strategic Town Centre		

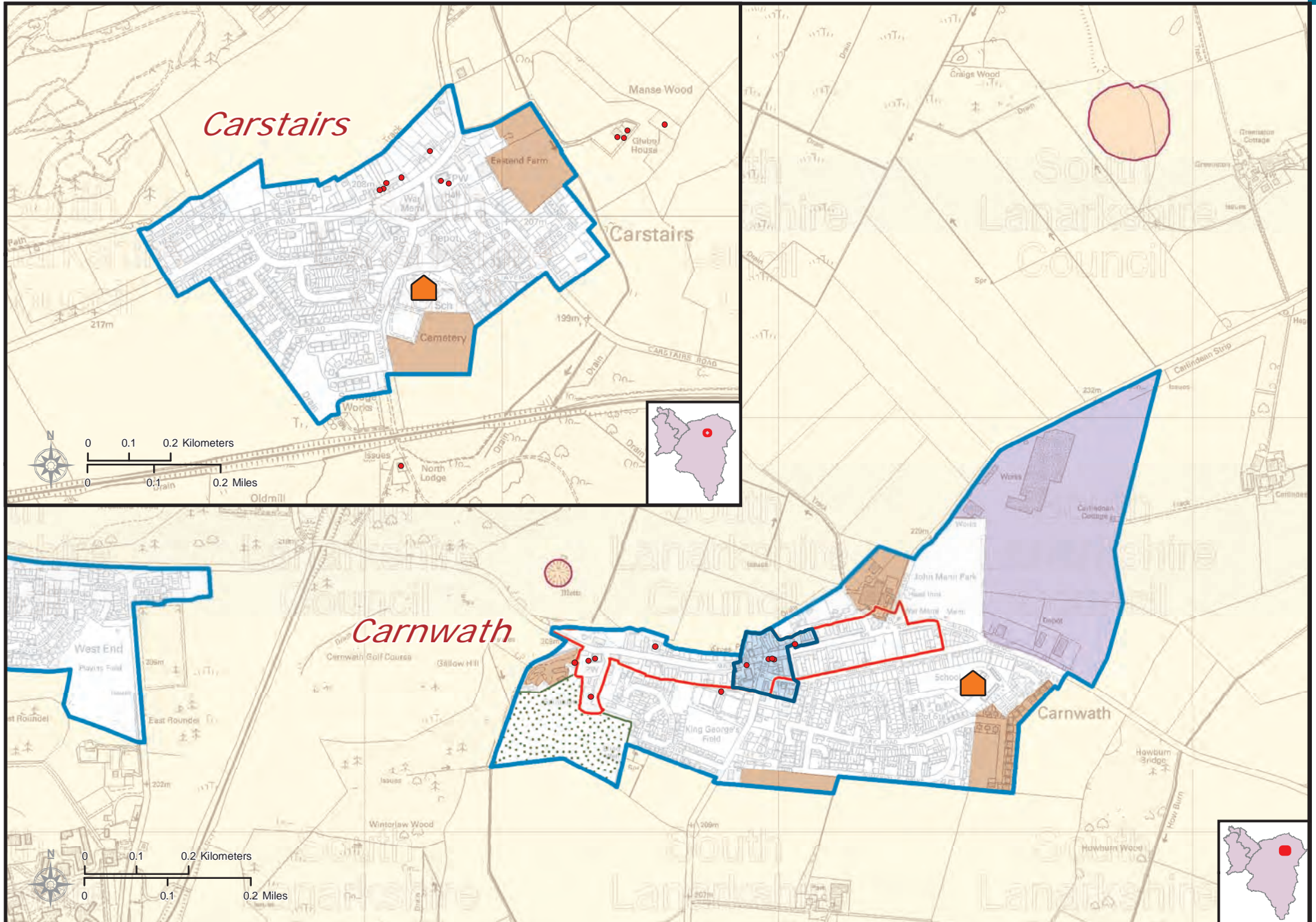




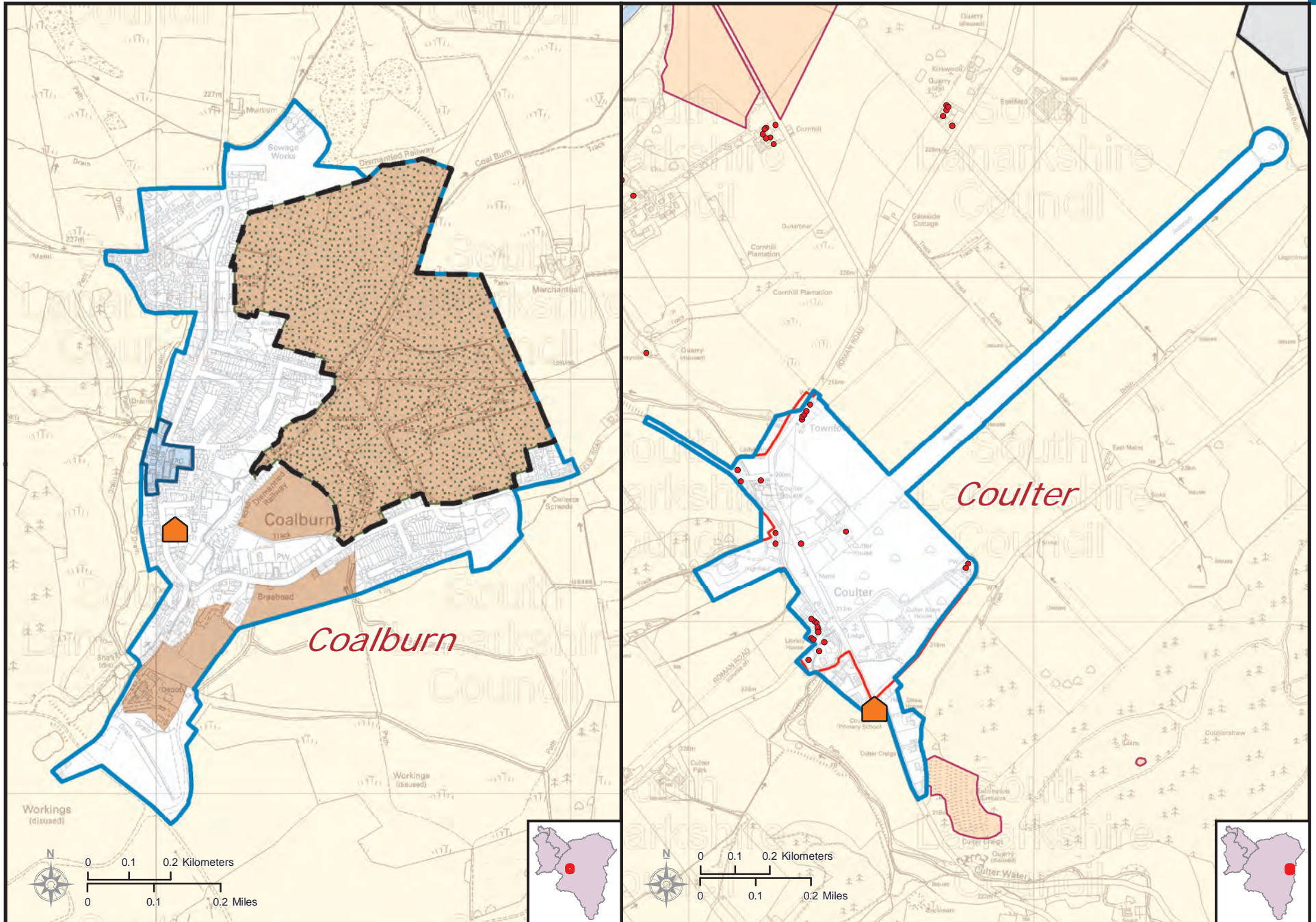


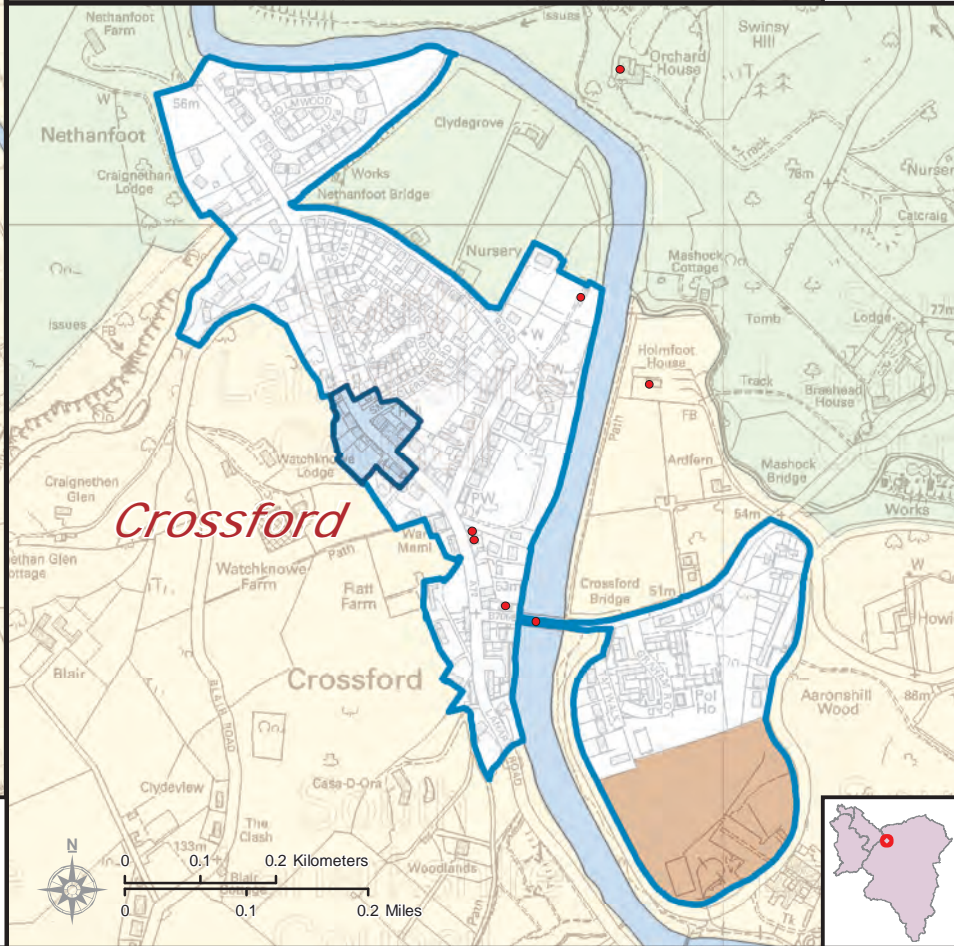
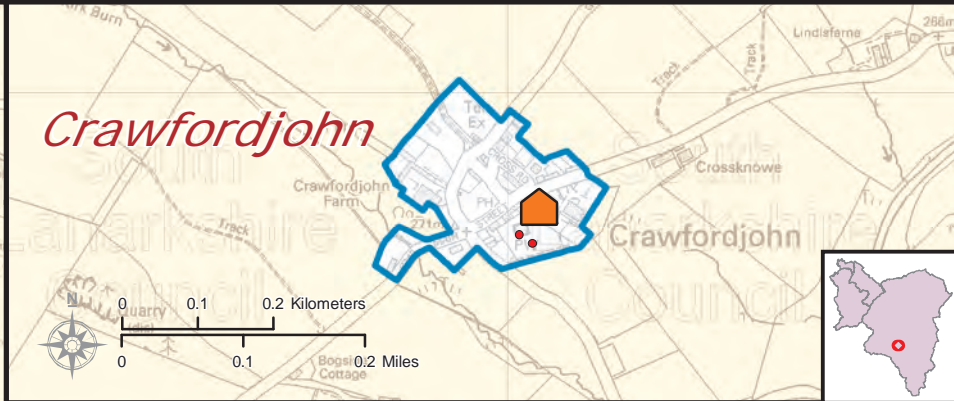
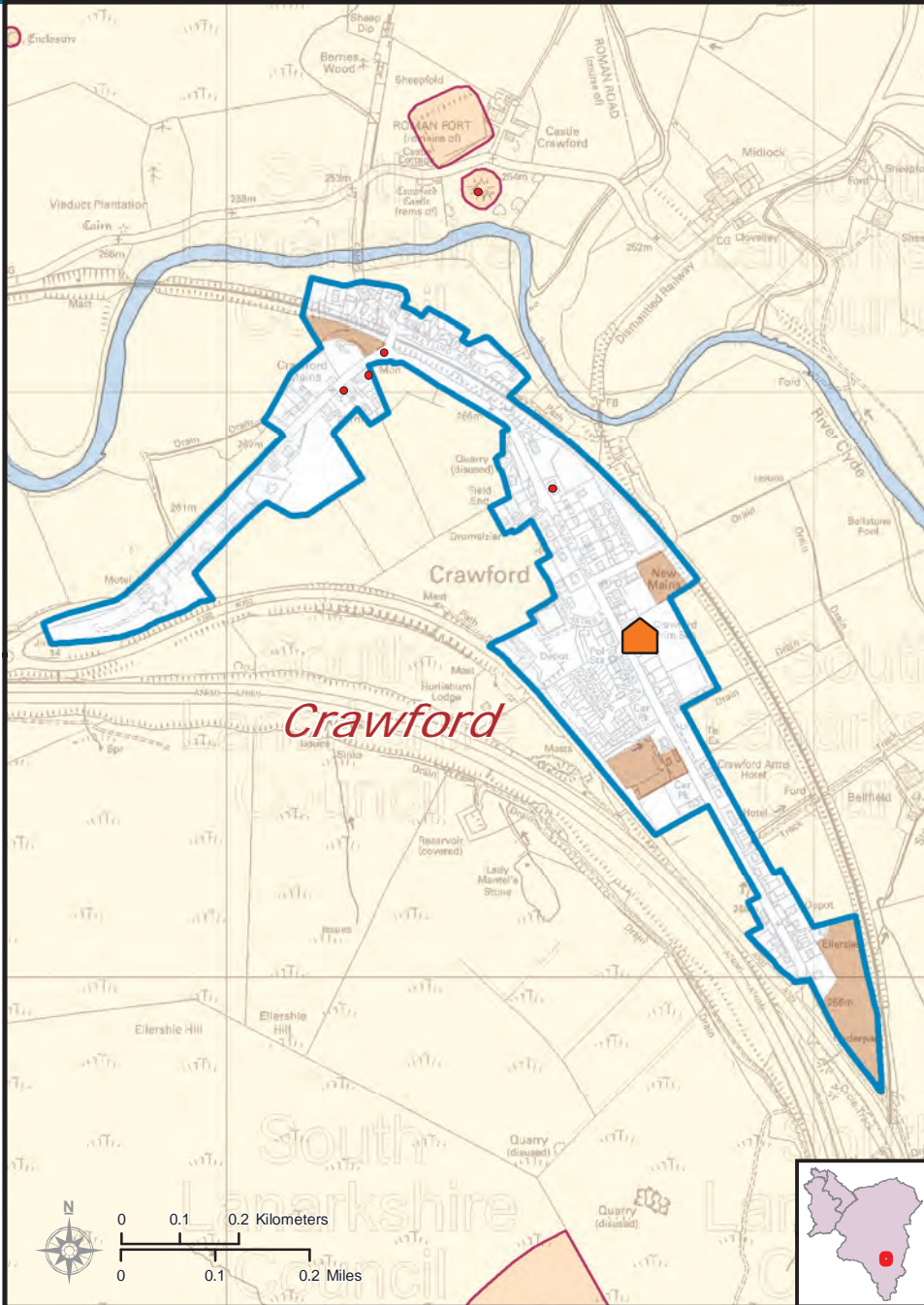


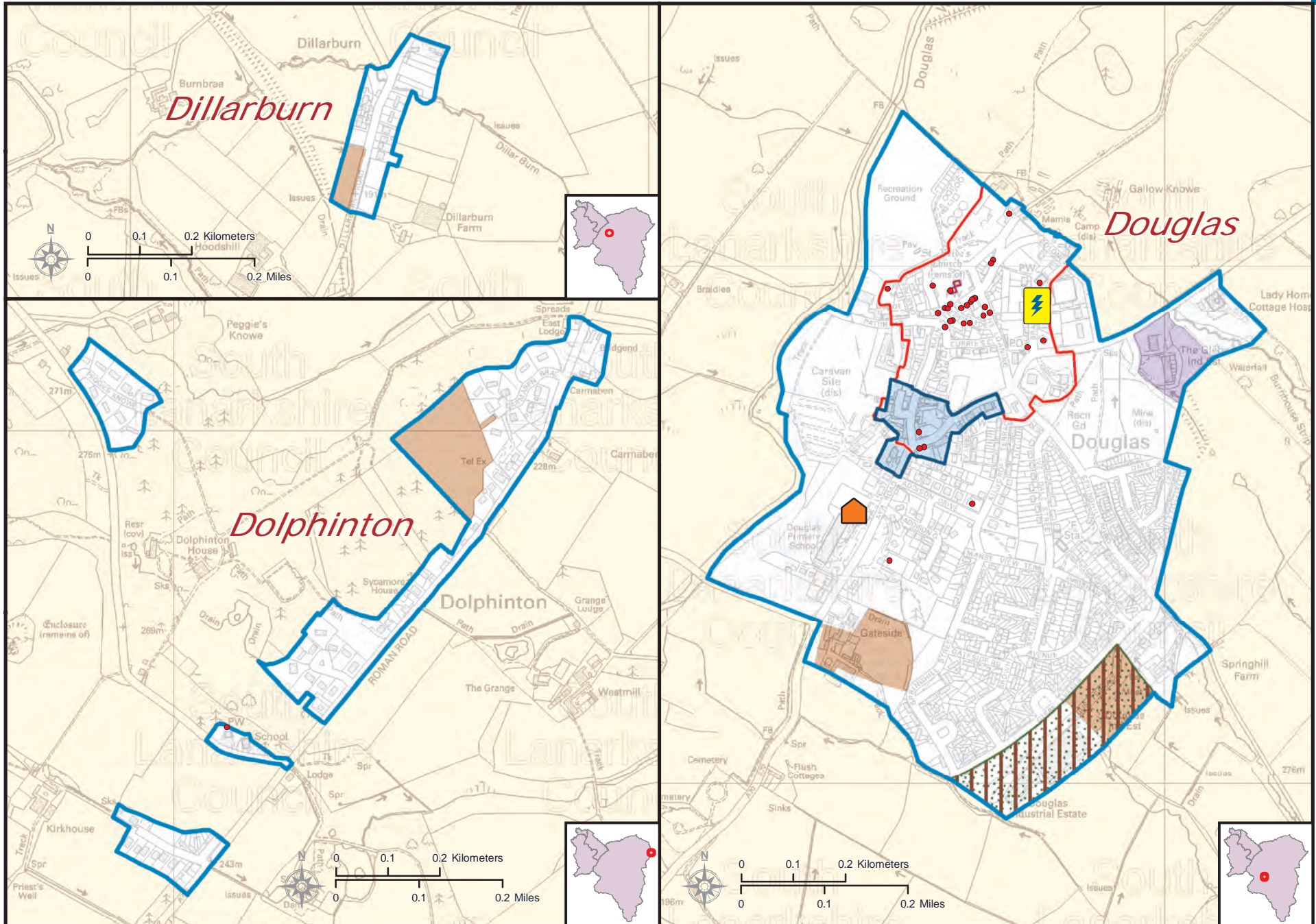


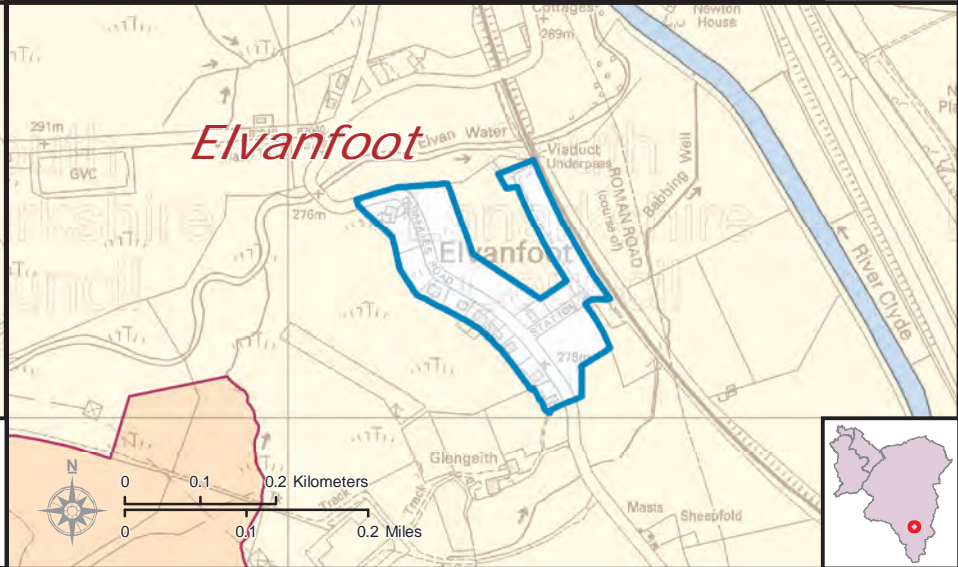
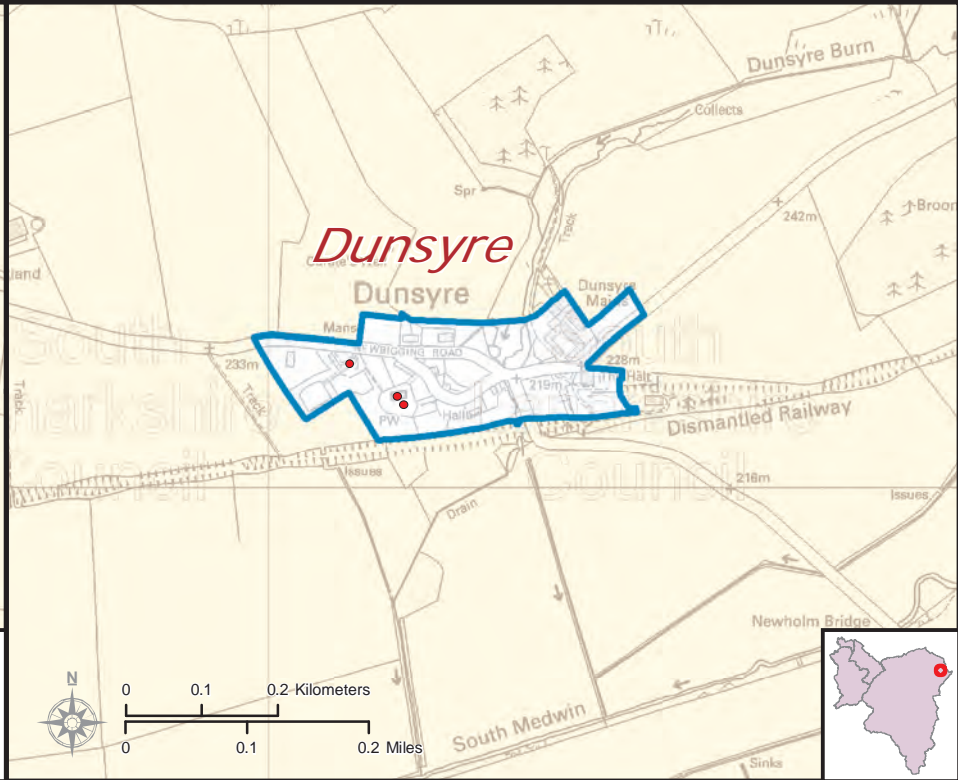
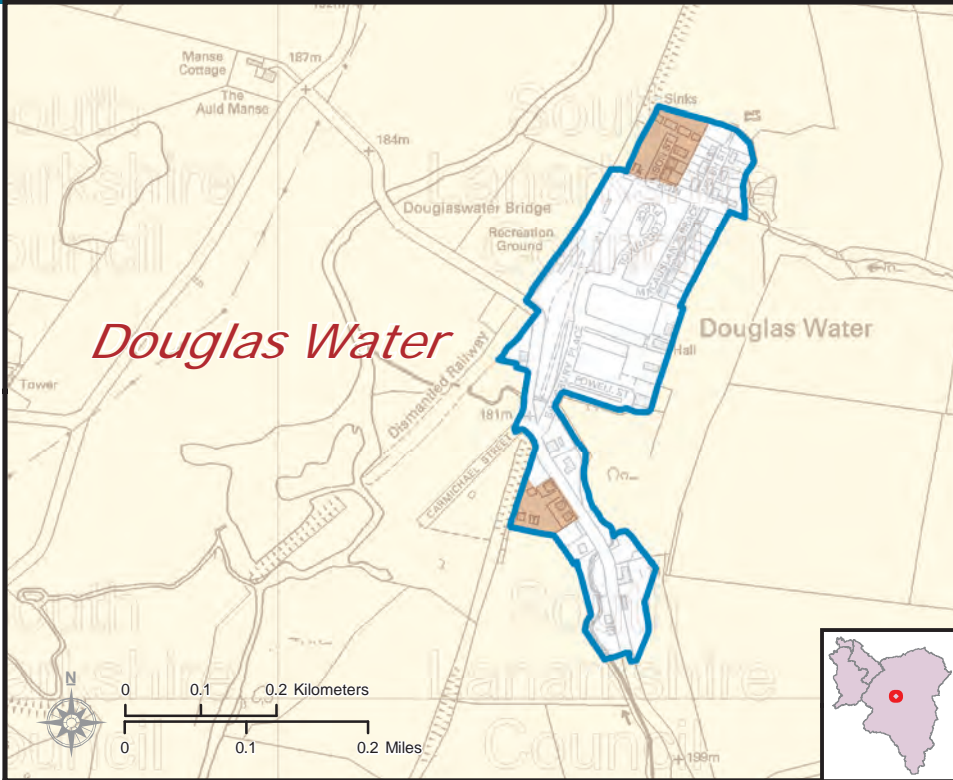


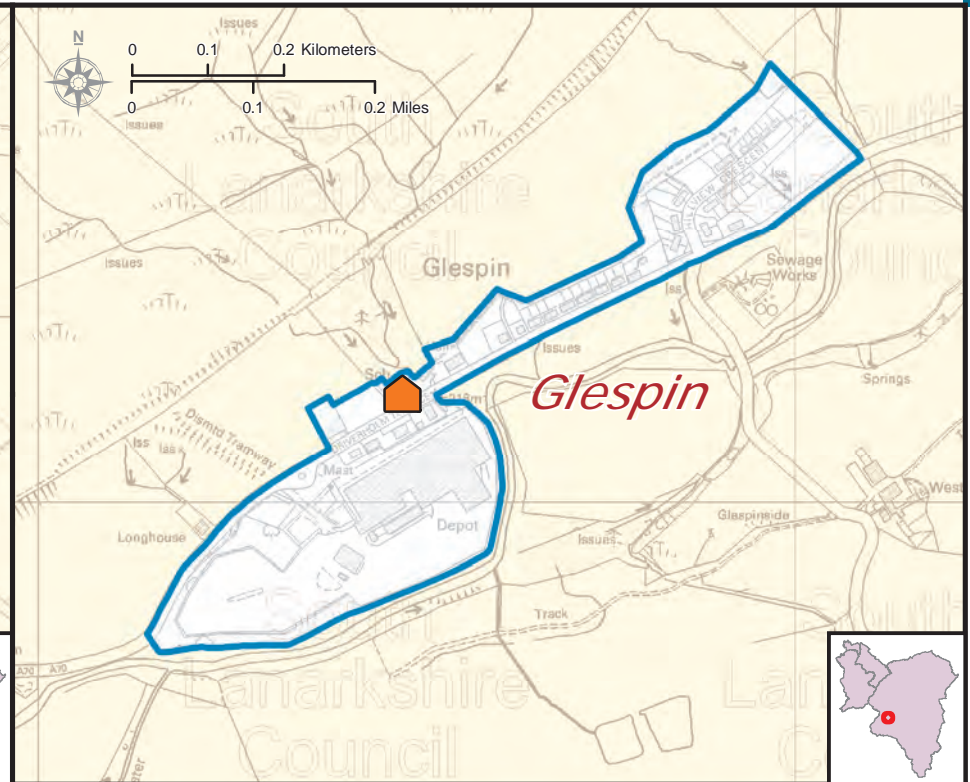
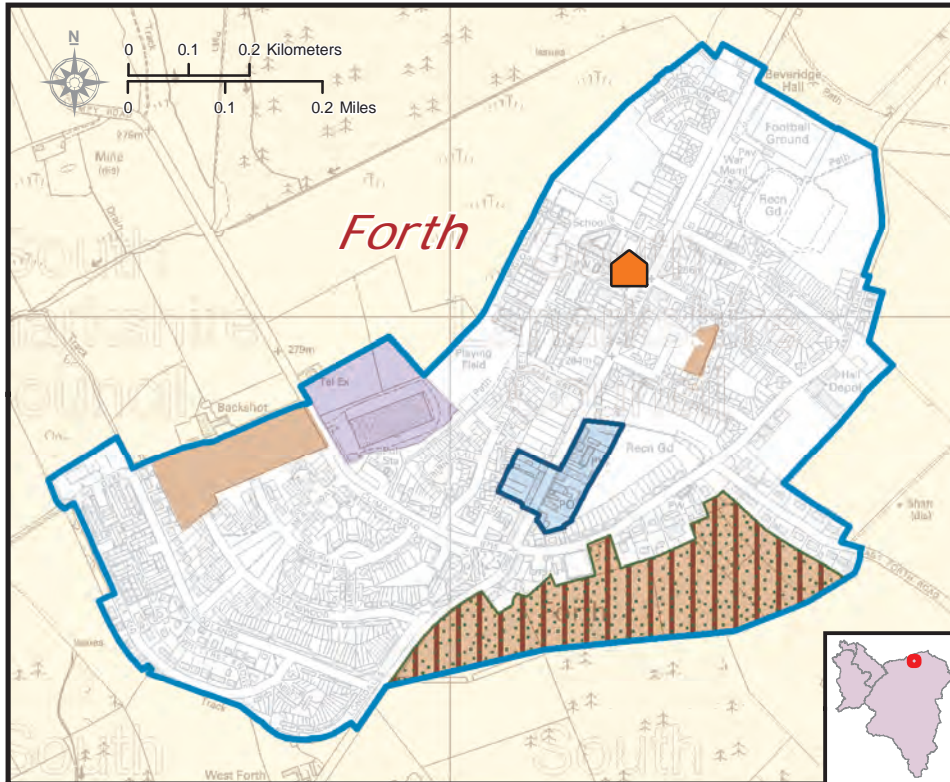


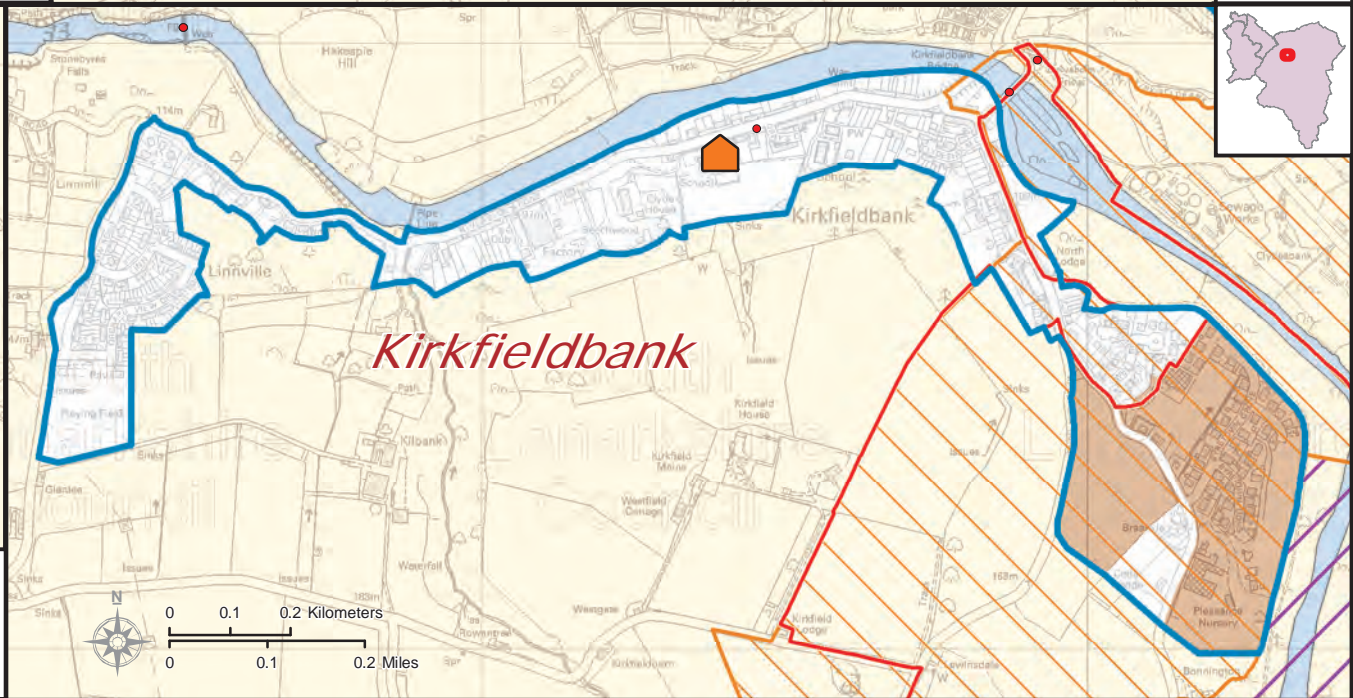
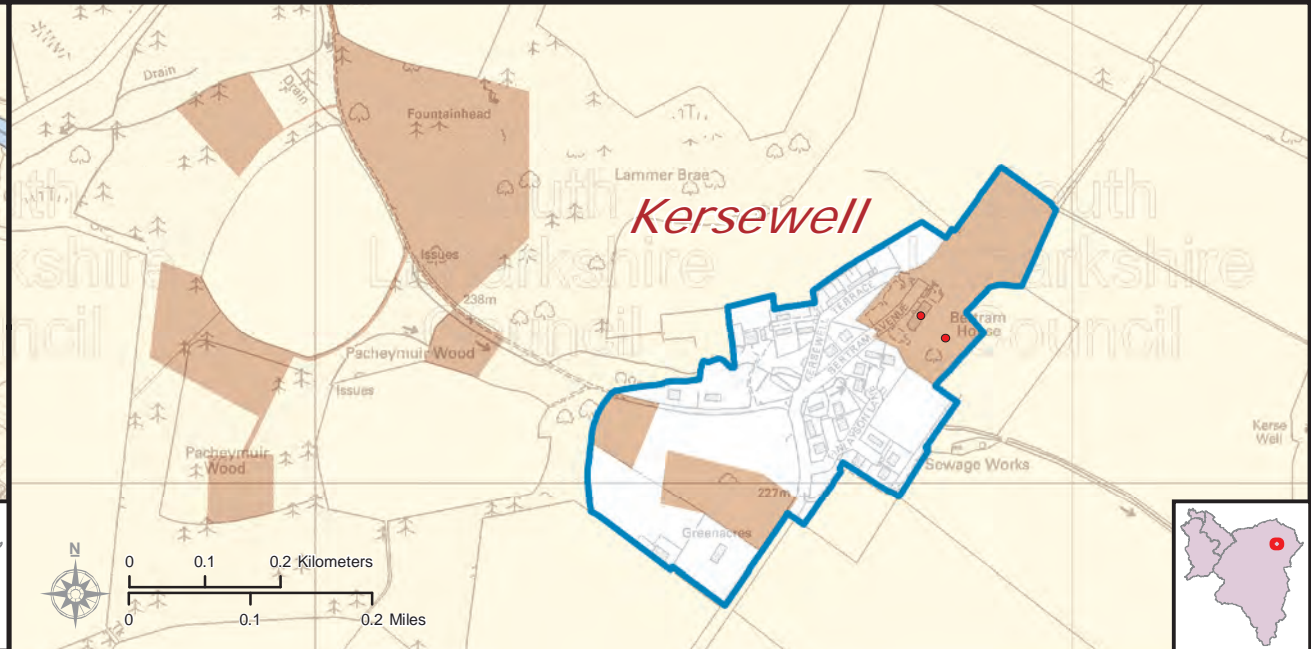
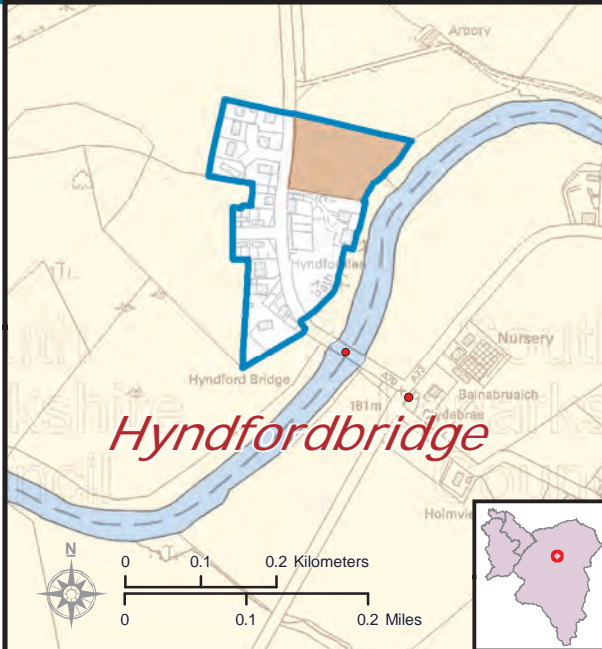






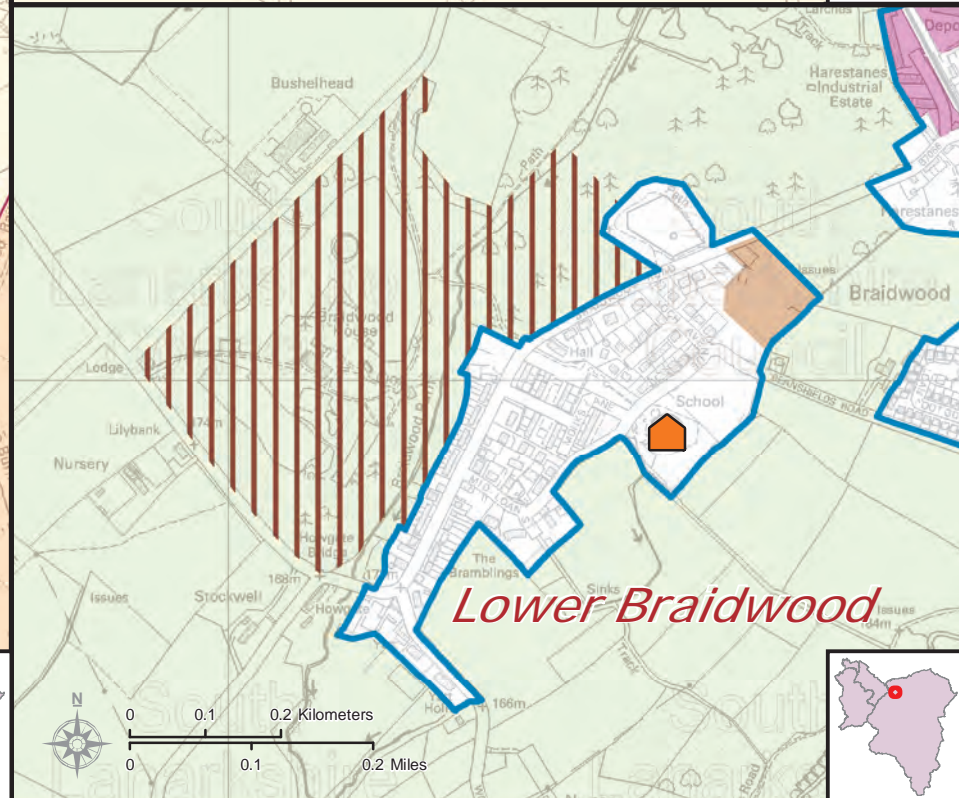
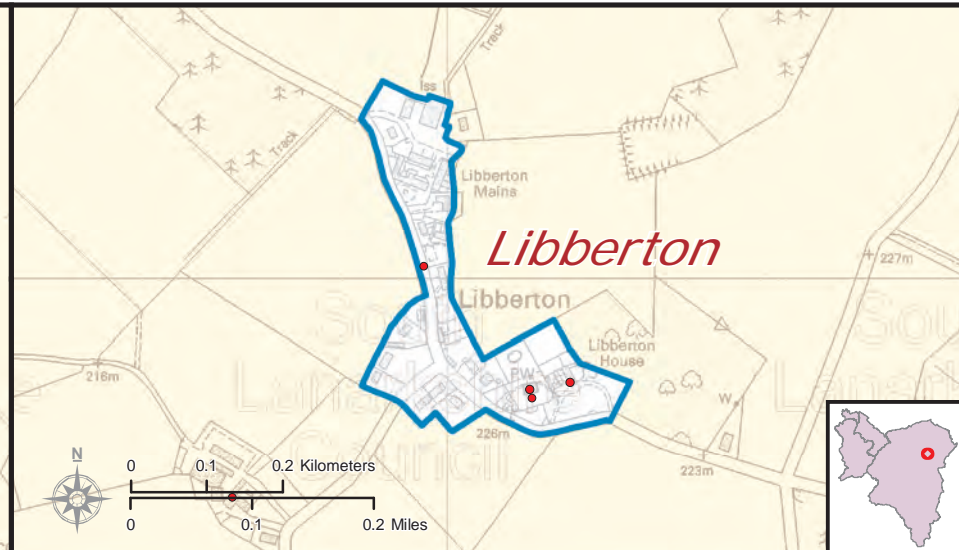
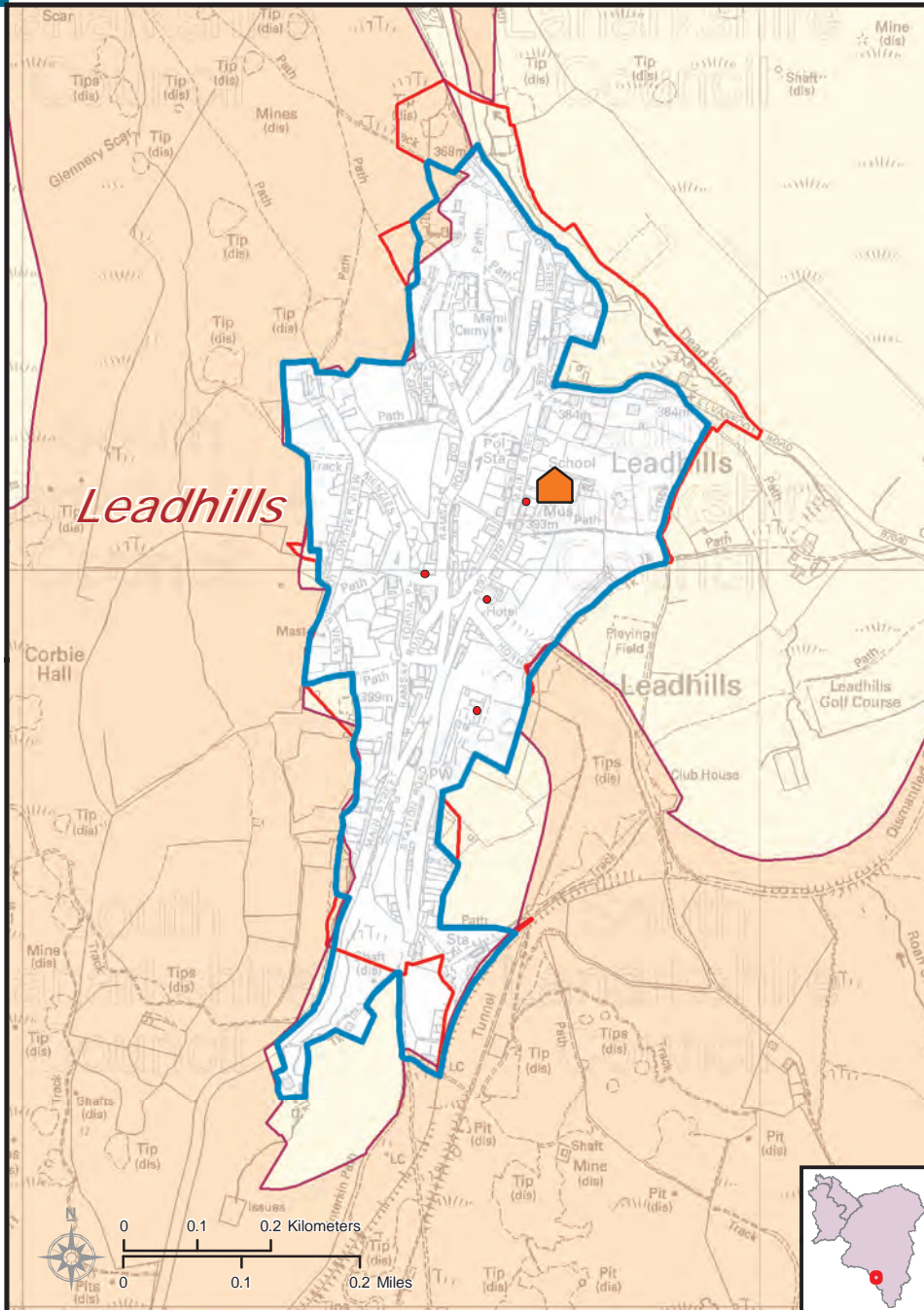


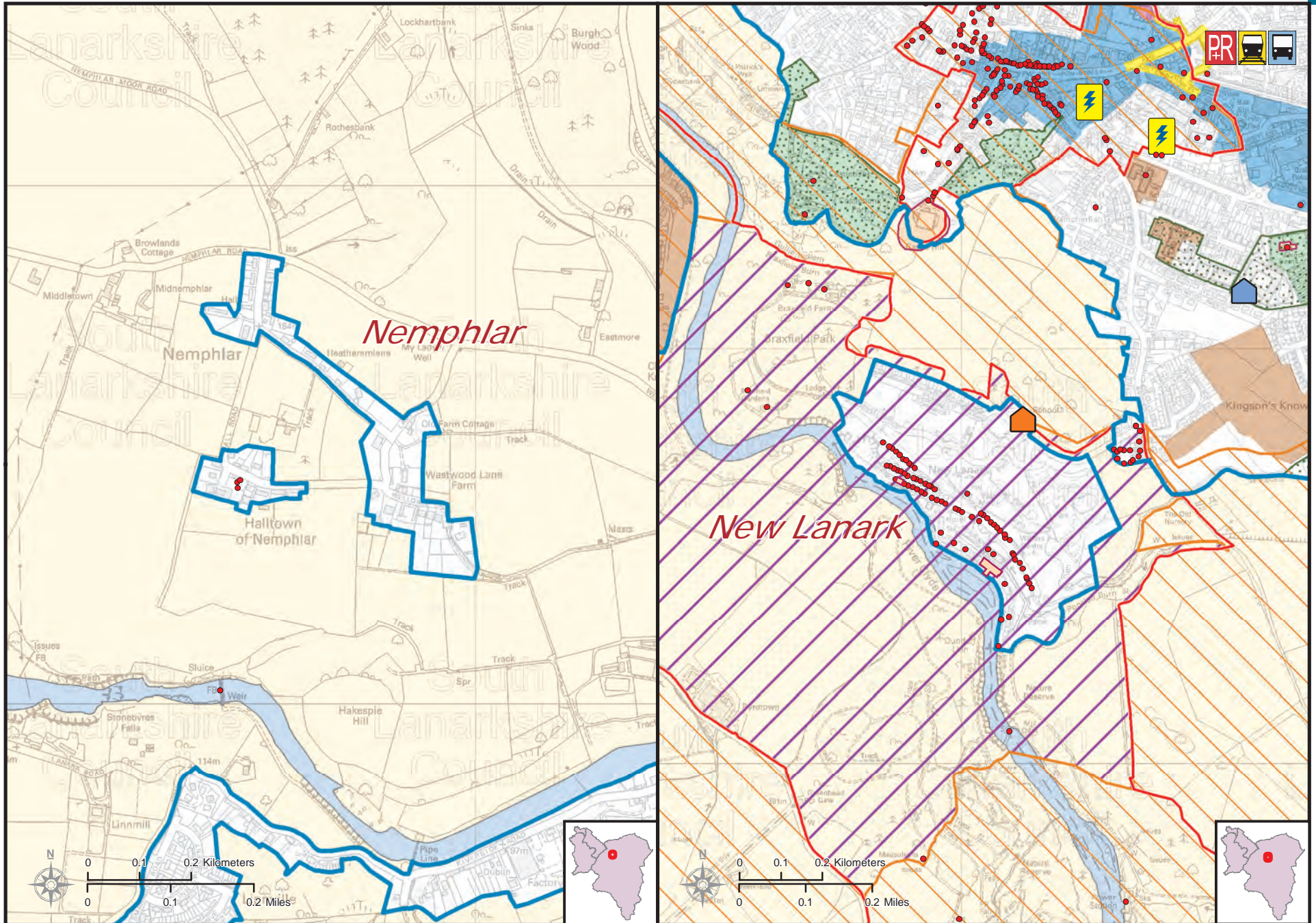


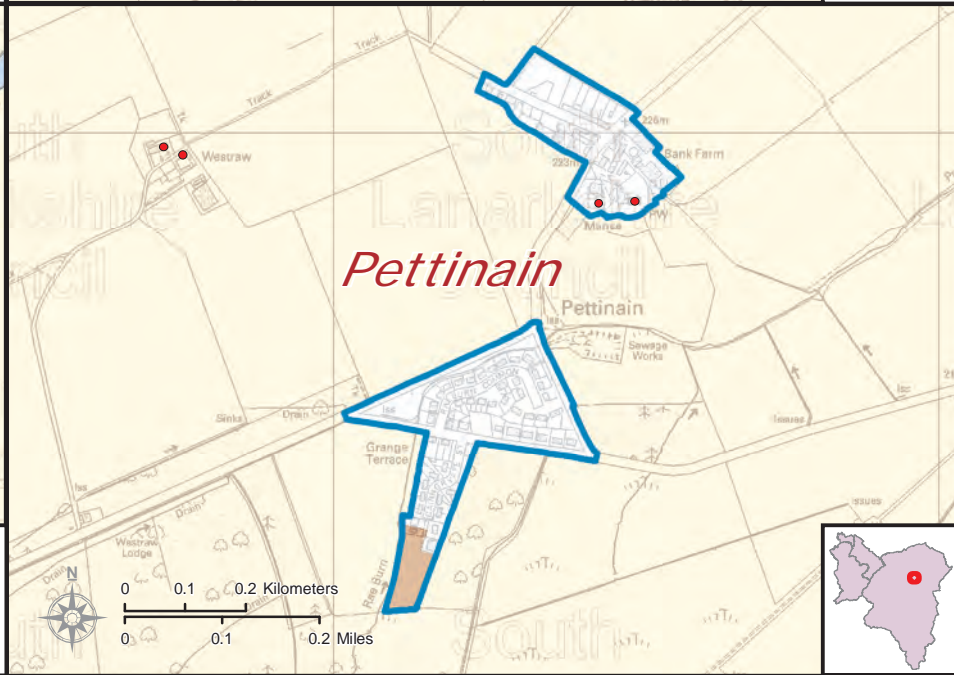
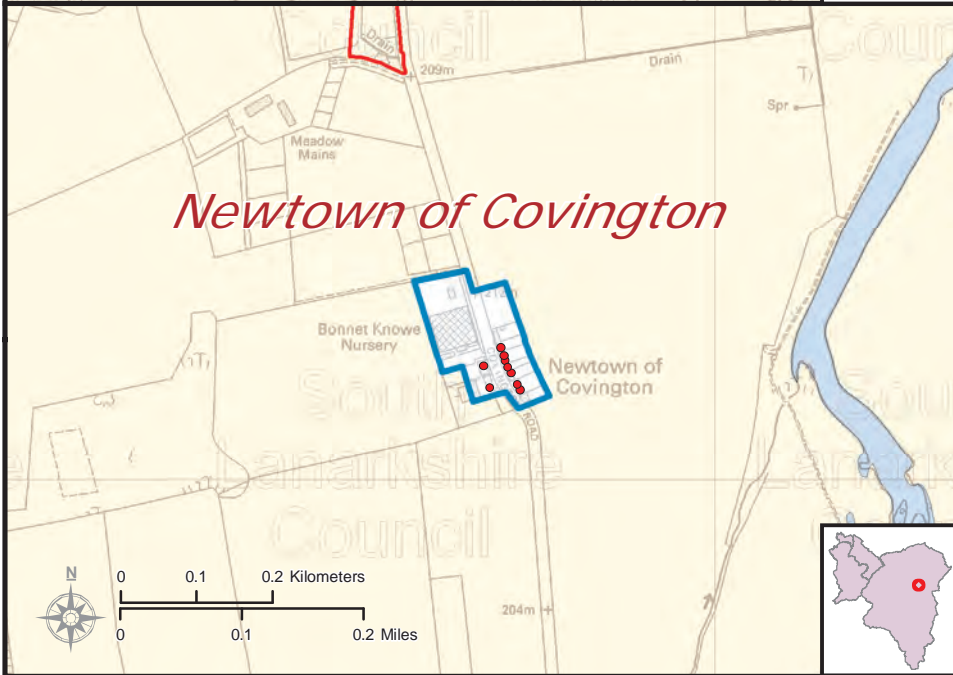


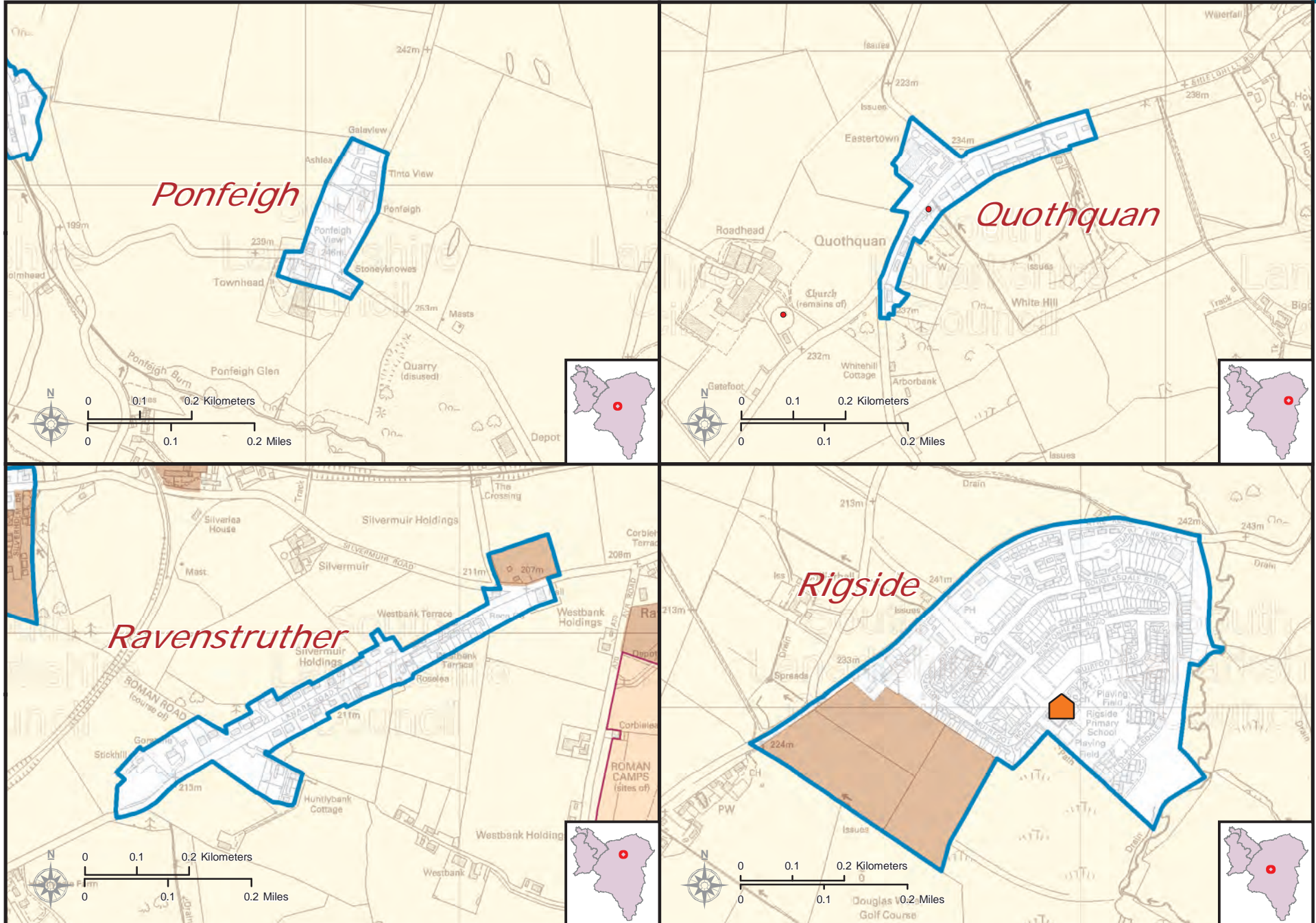


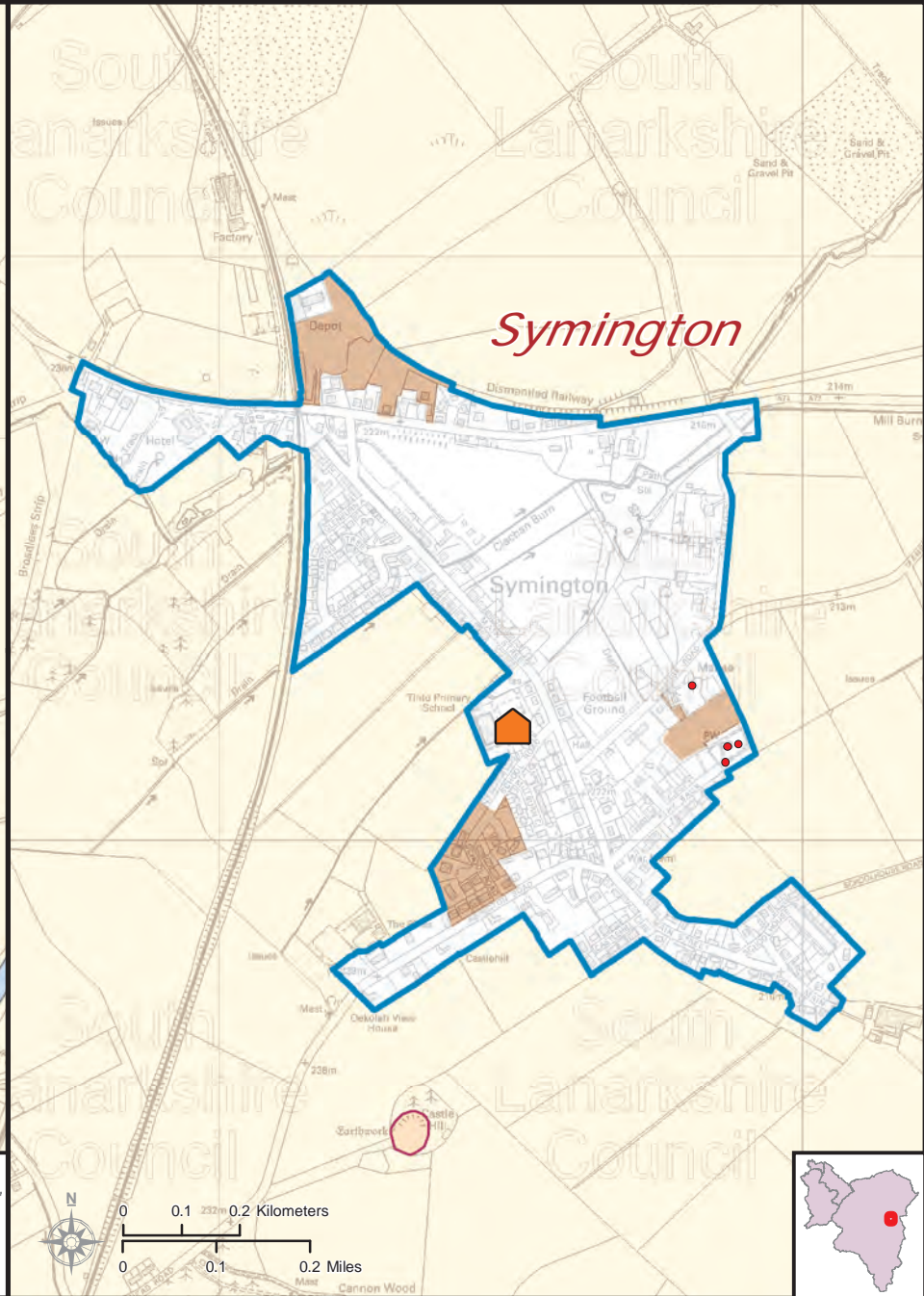


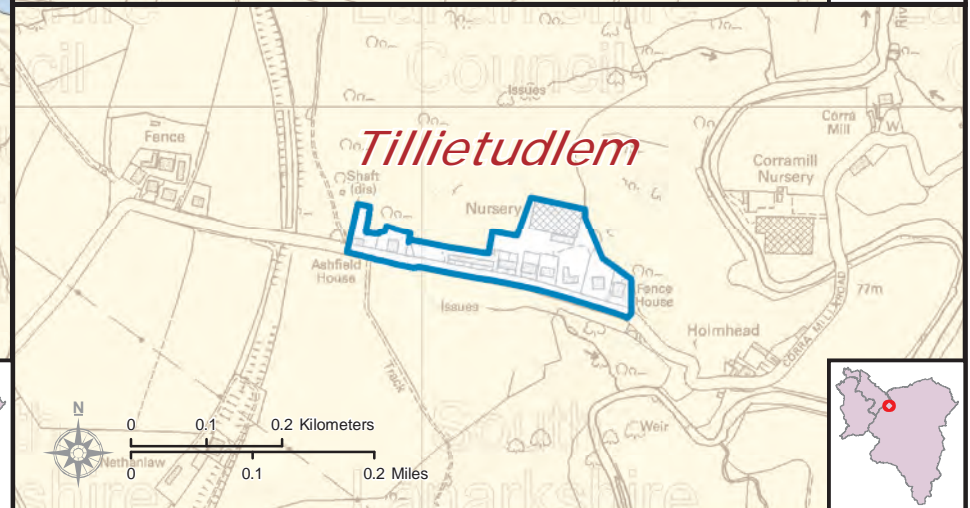
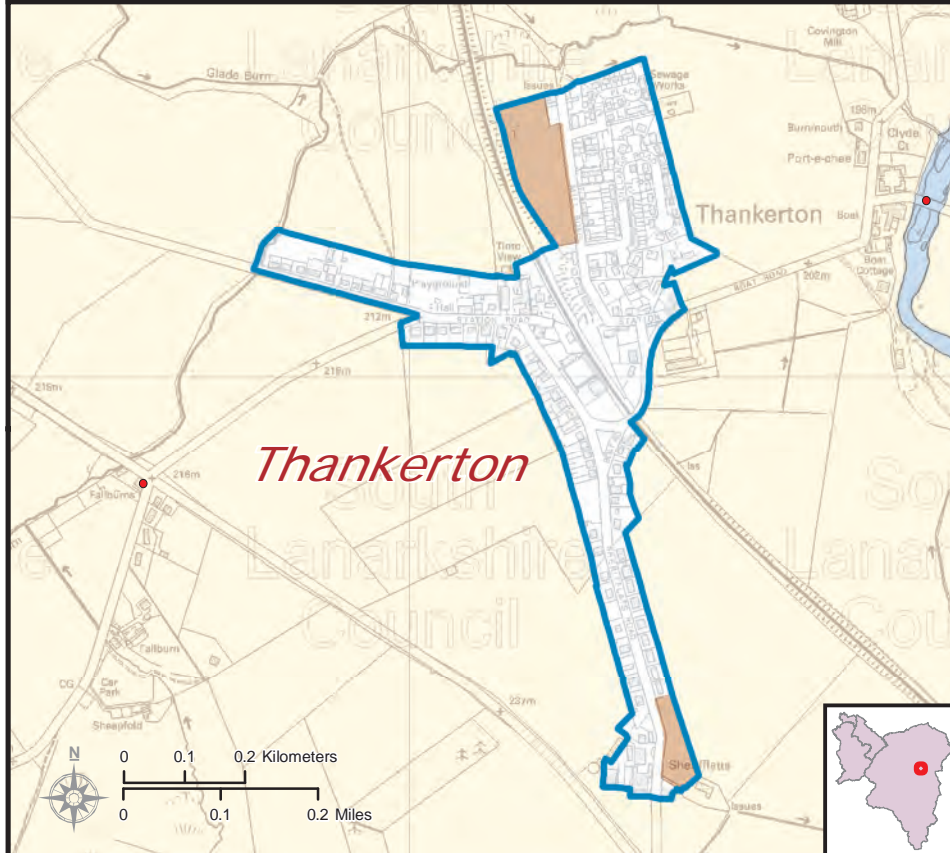
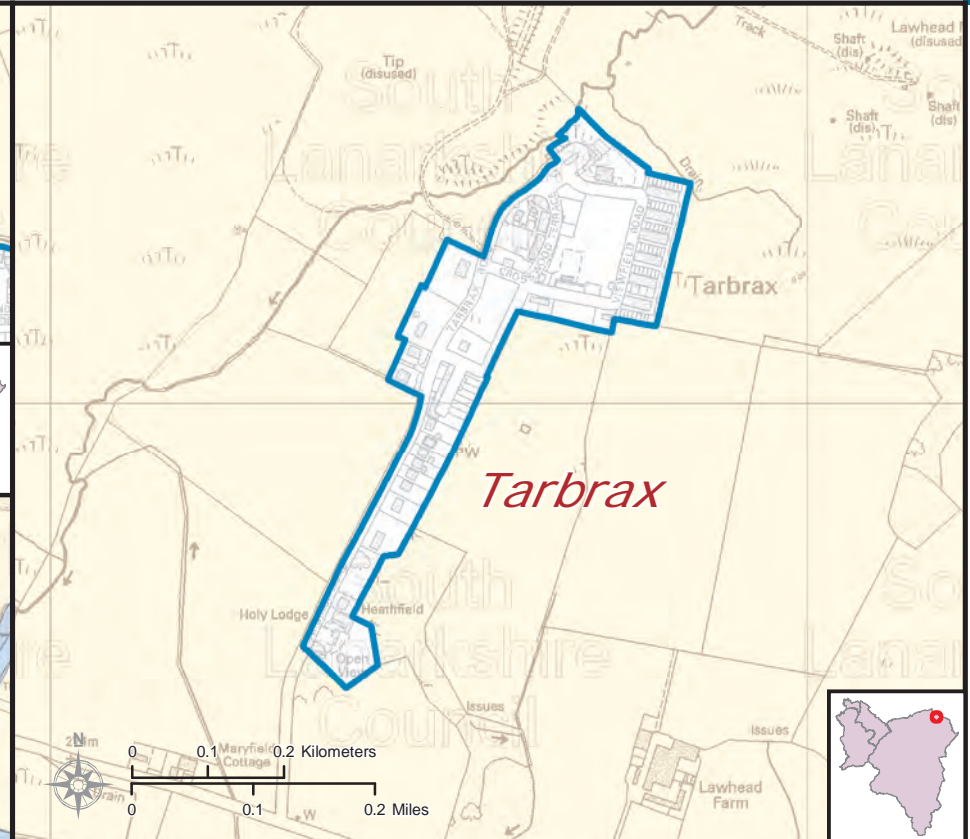
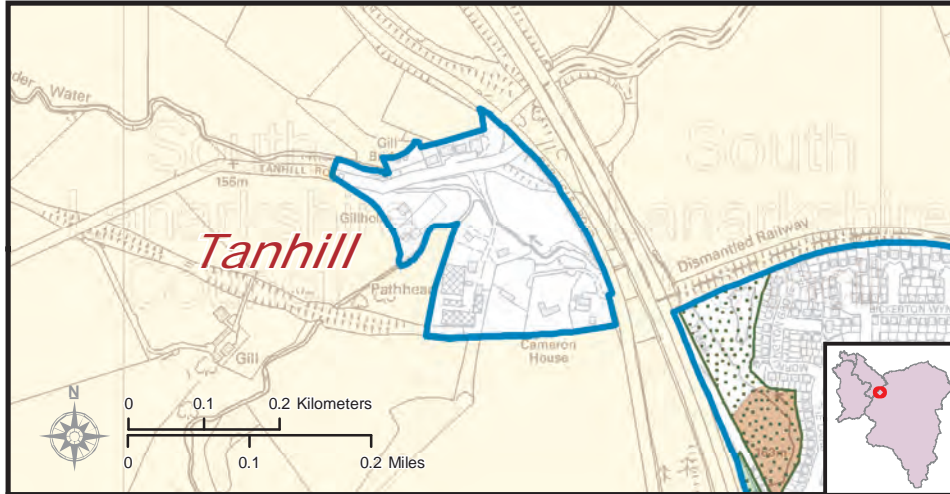


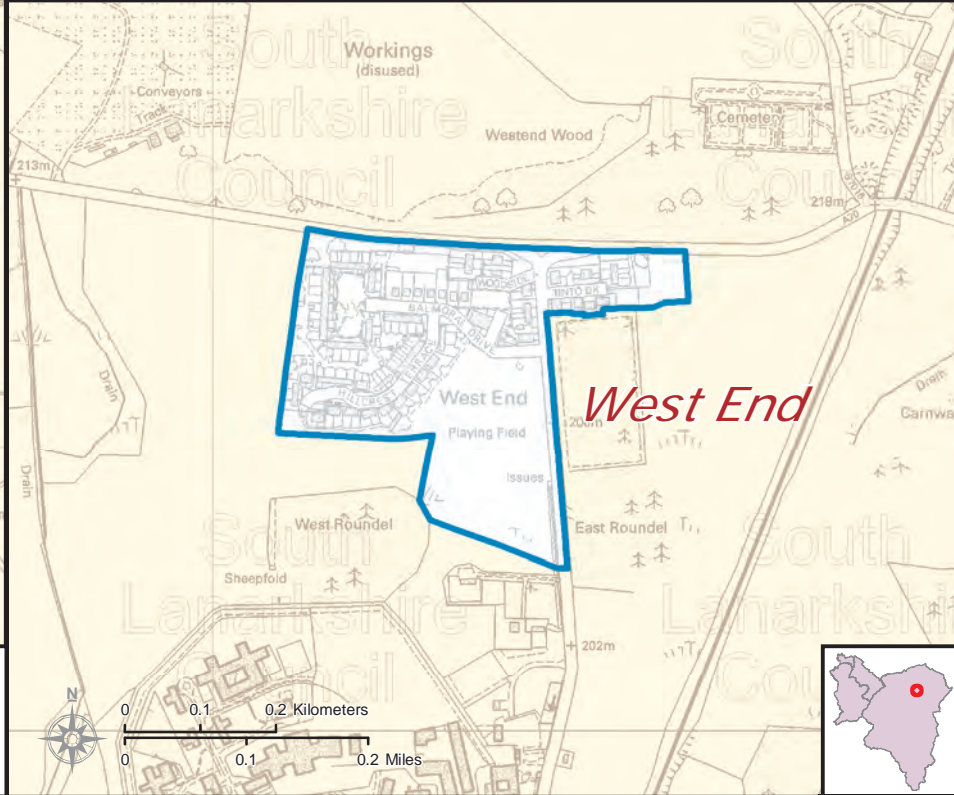
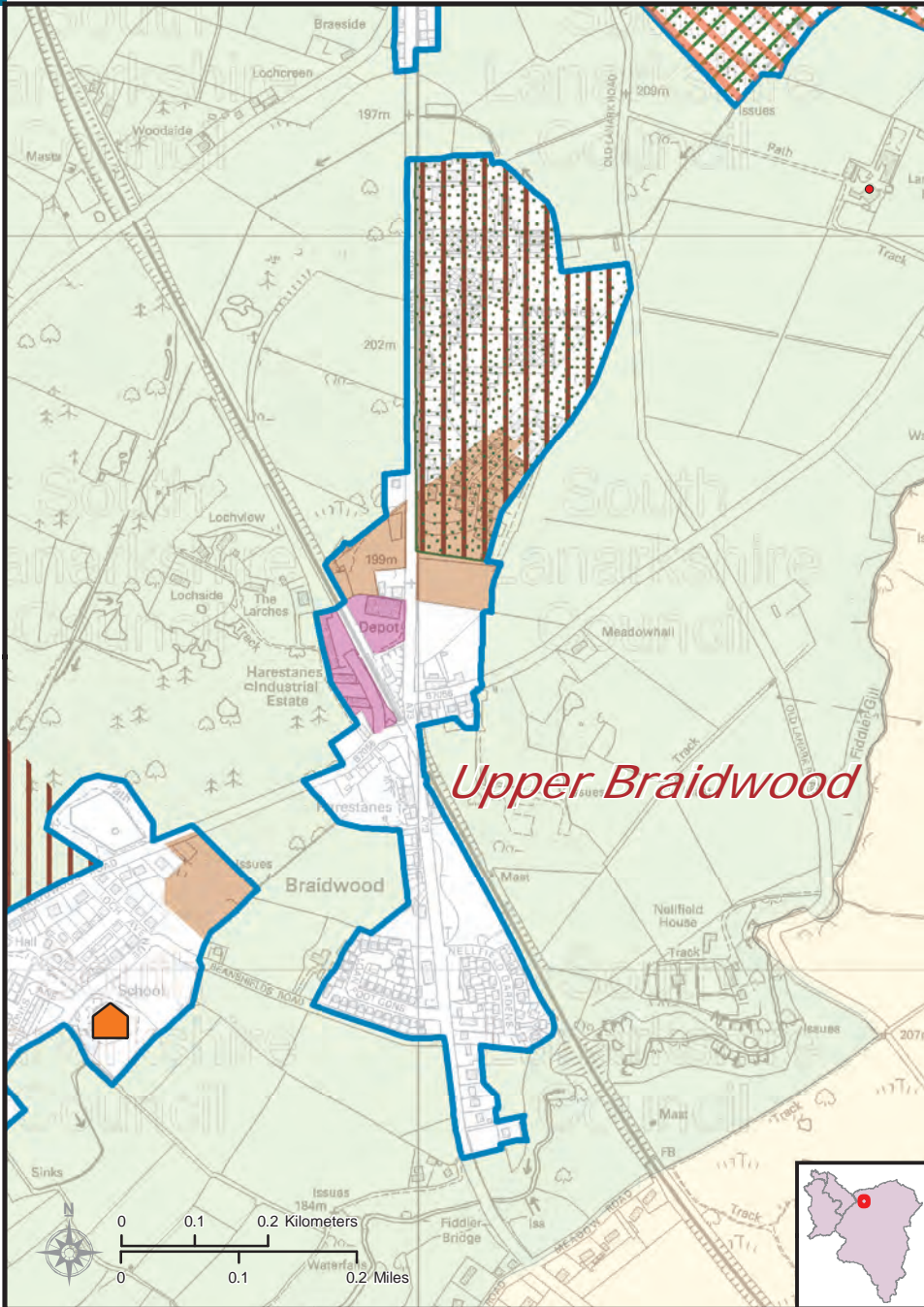




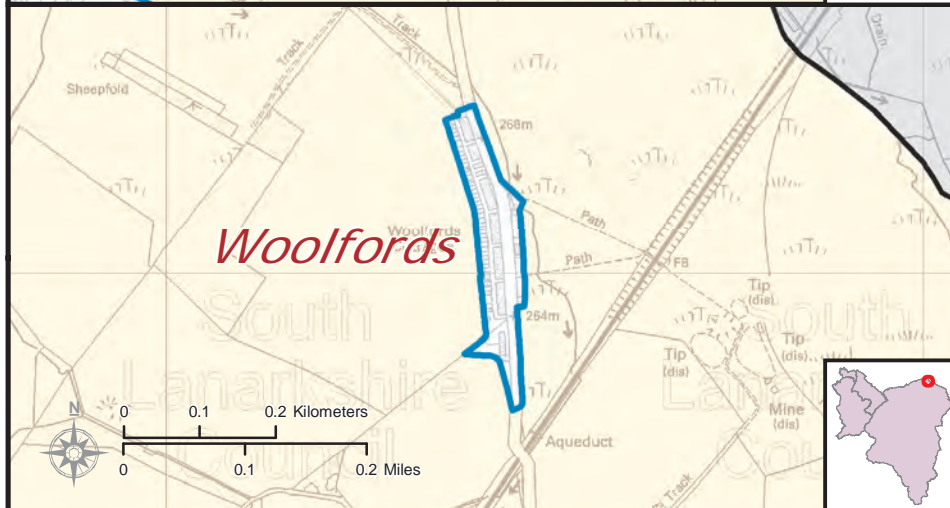
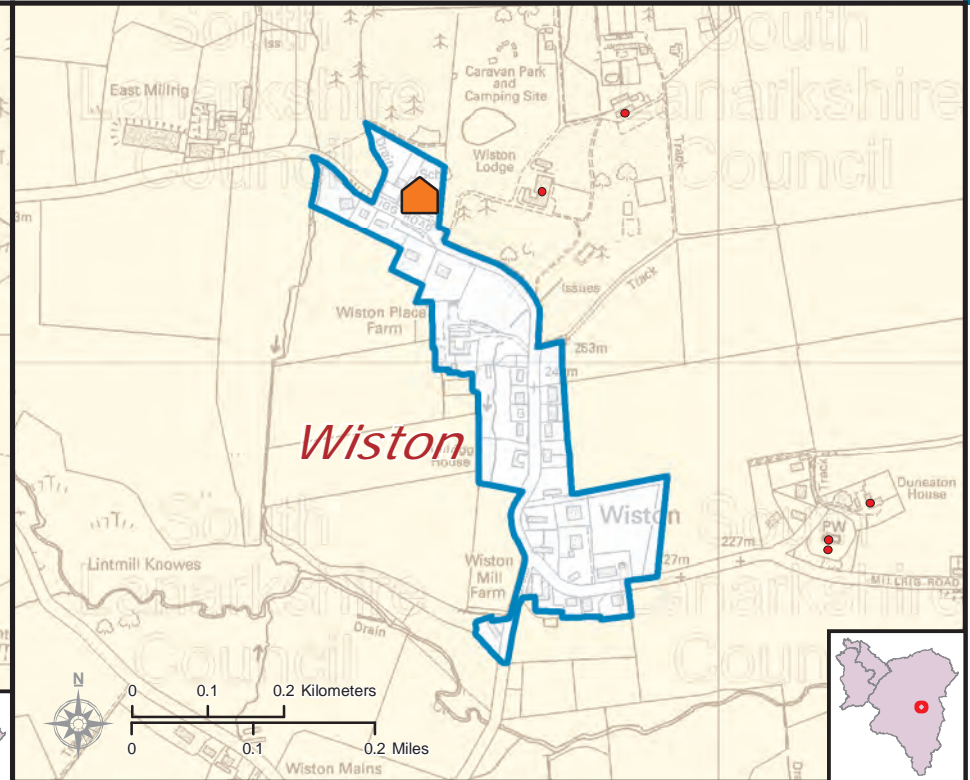
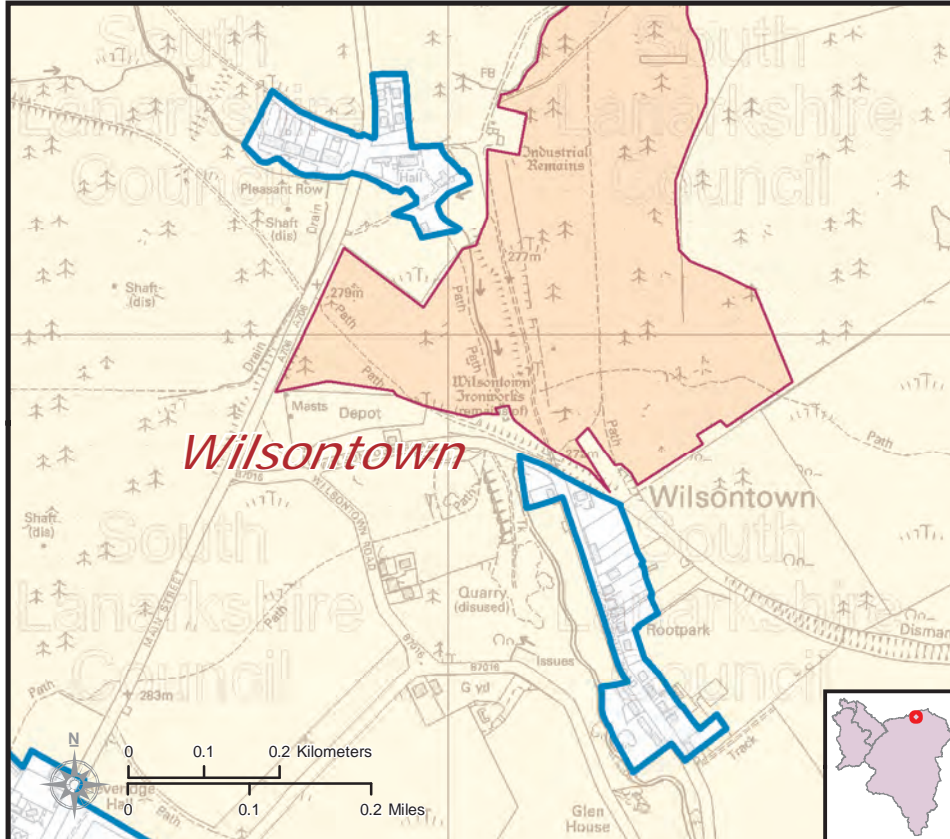


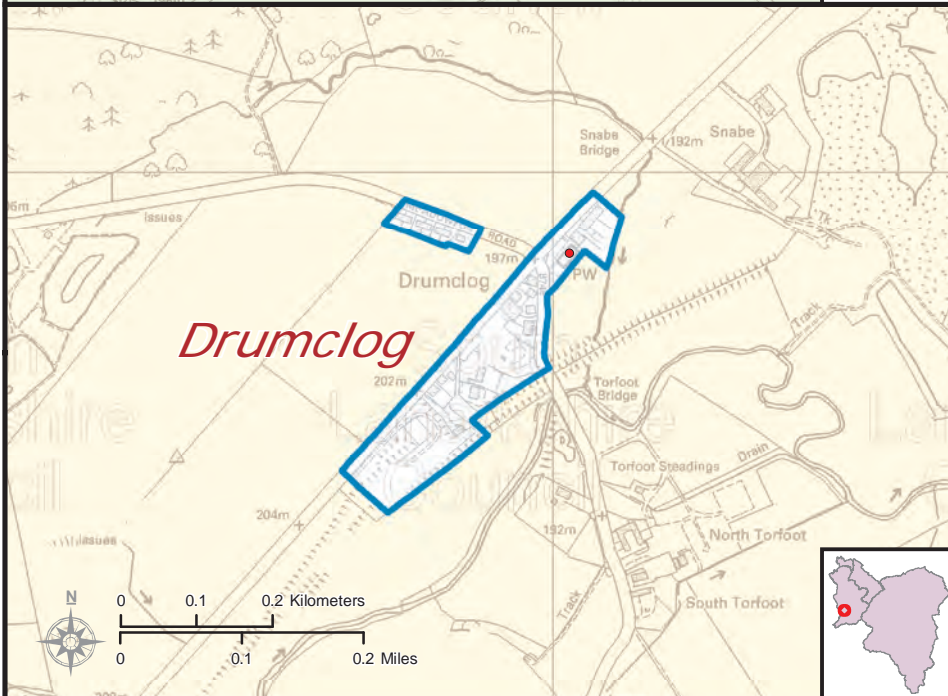
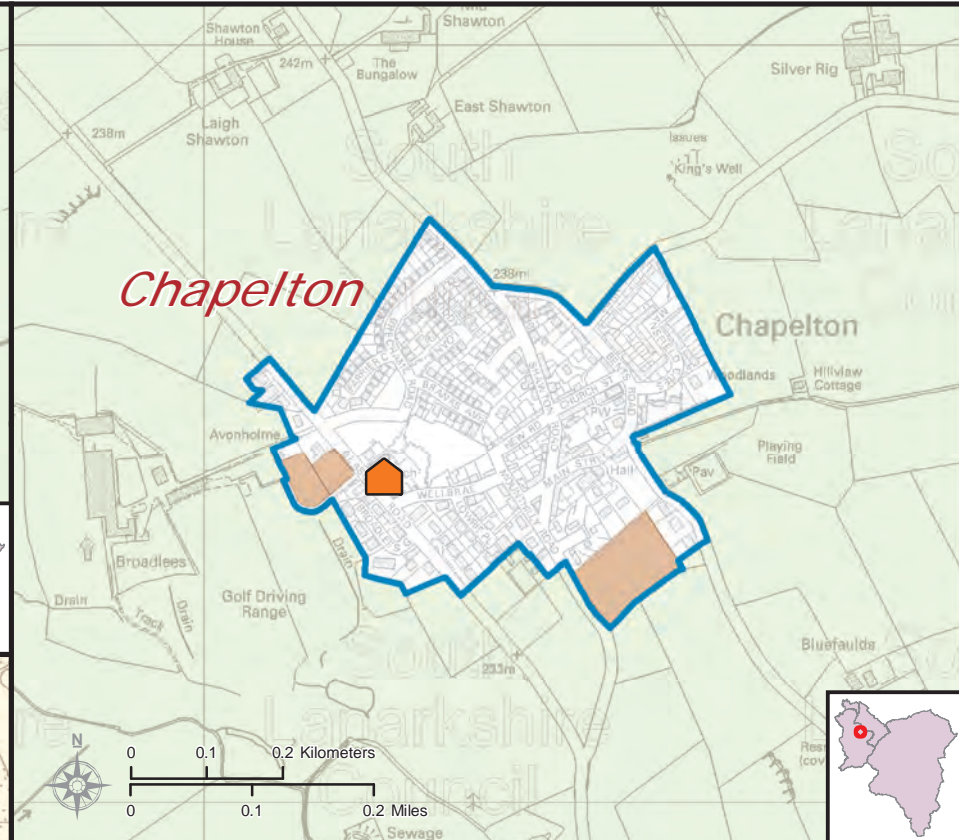
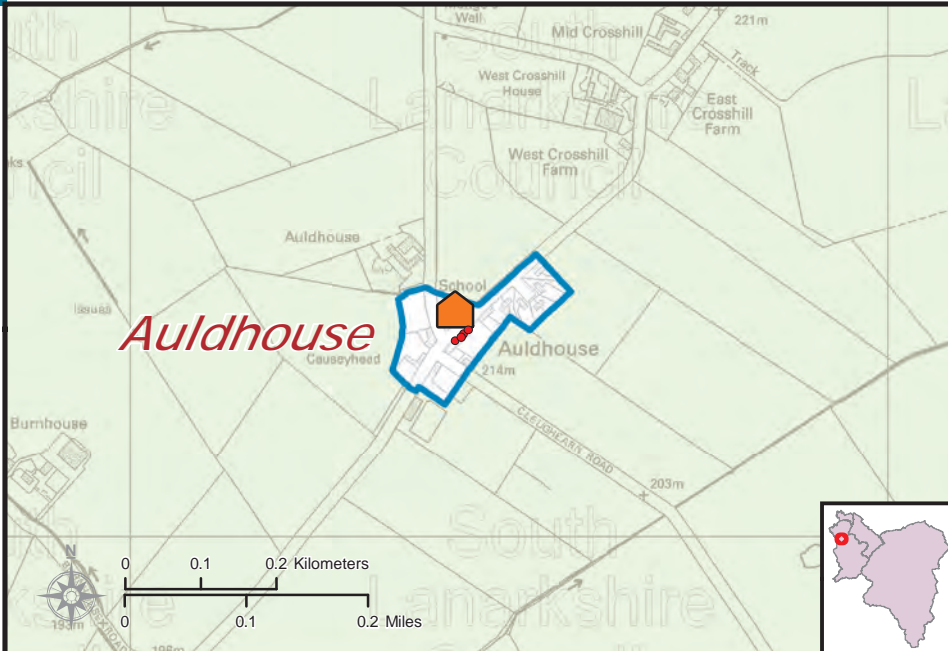




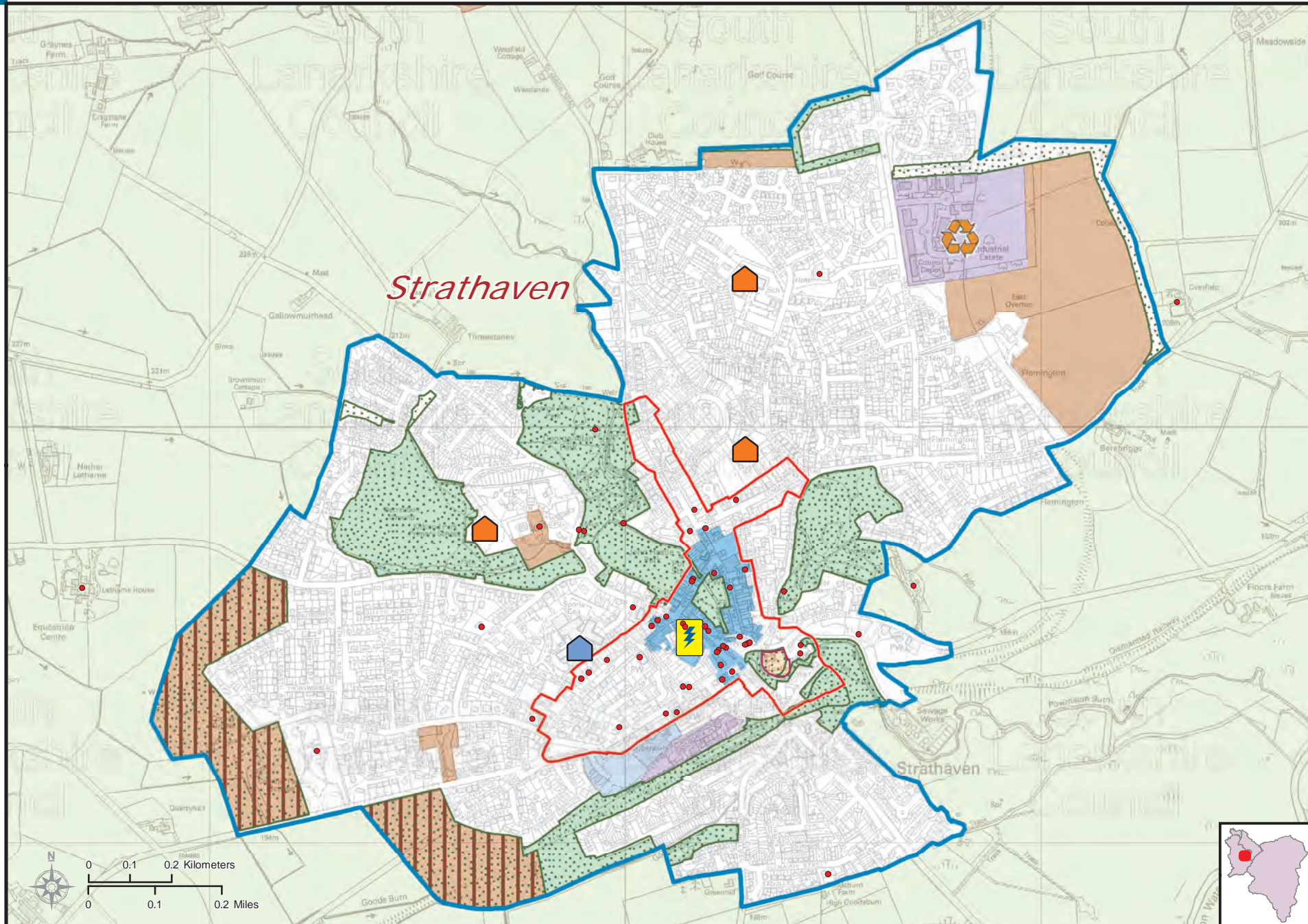


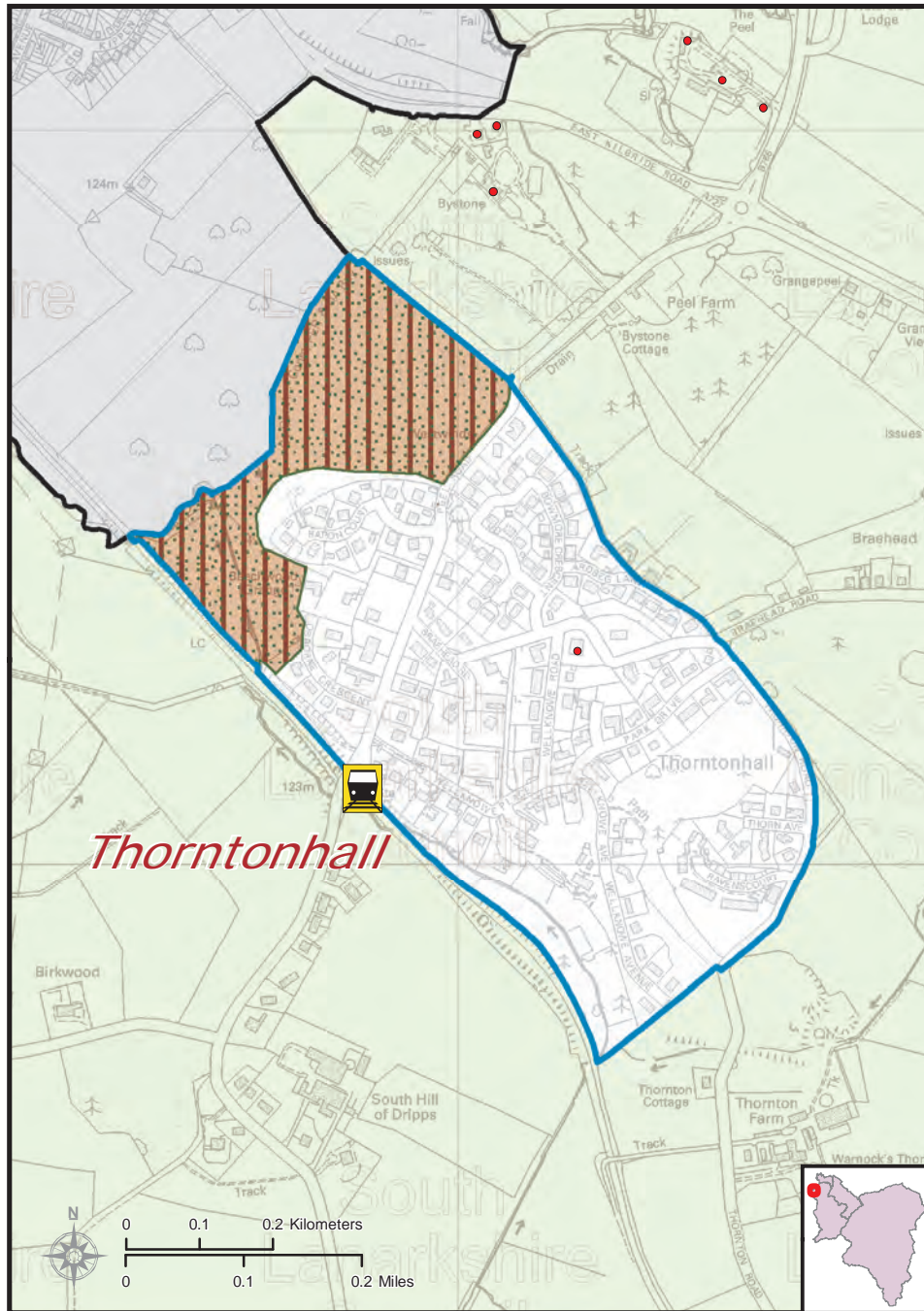


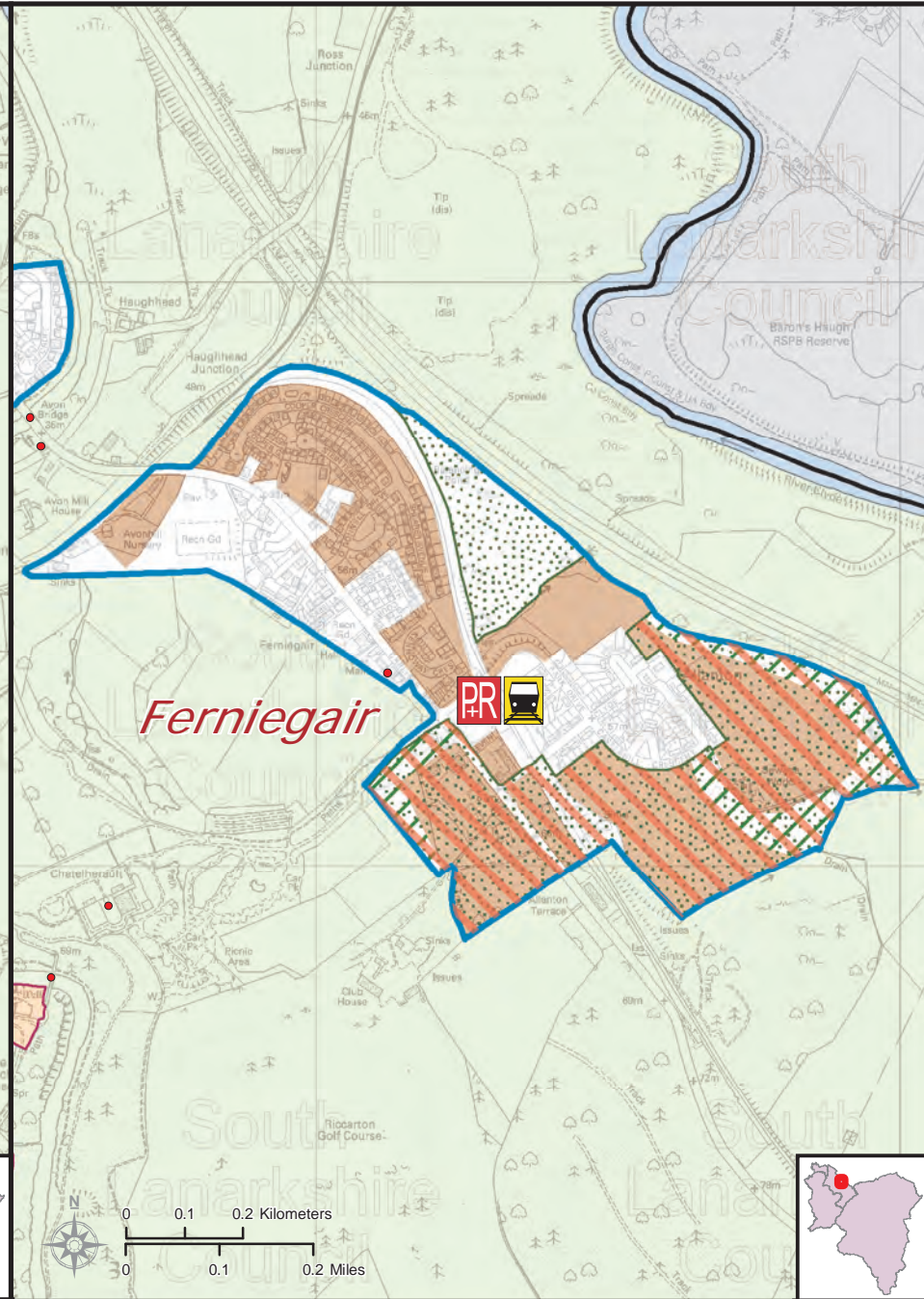
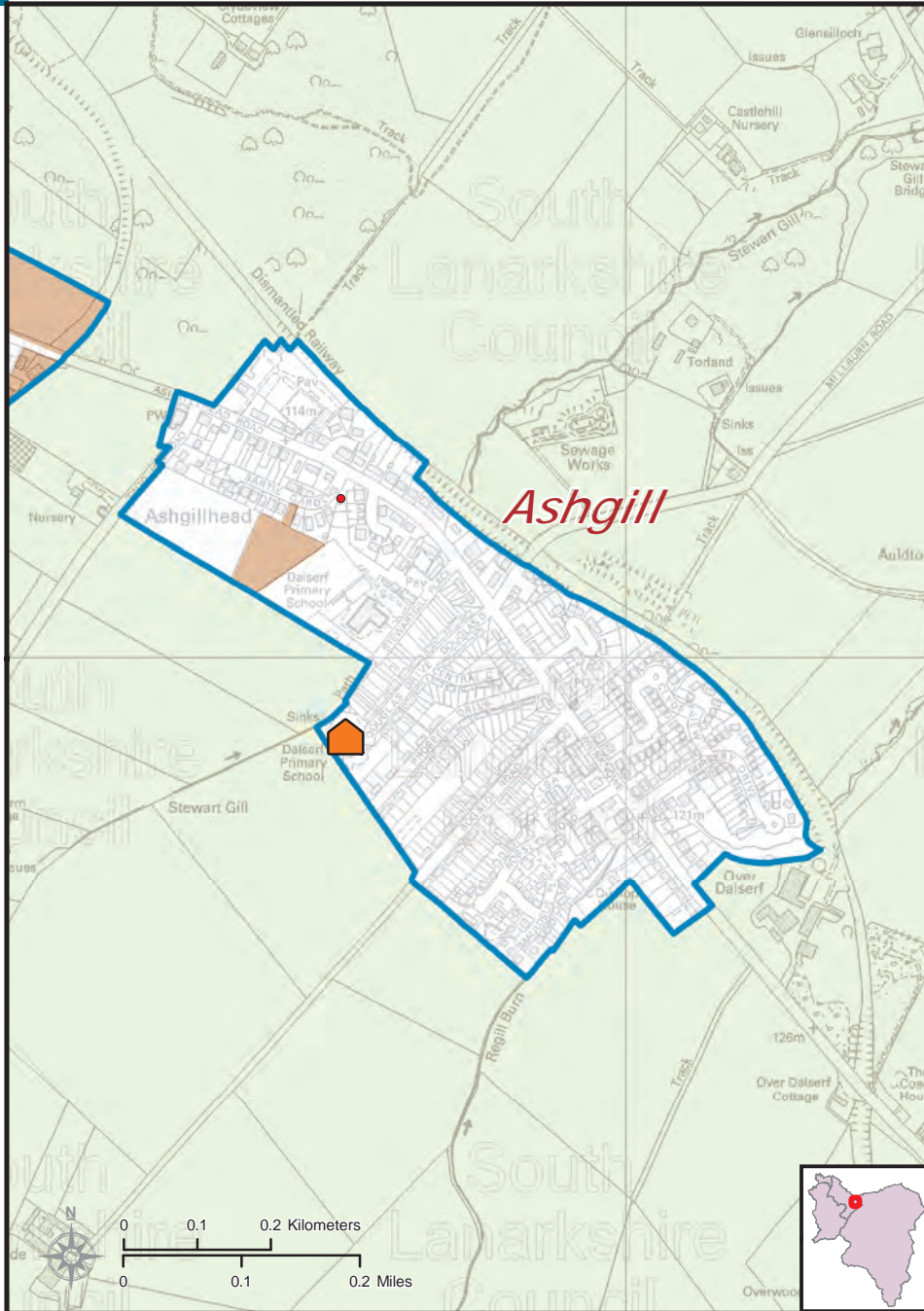


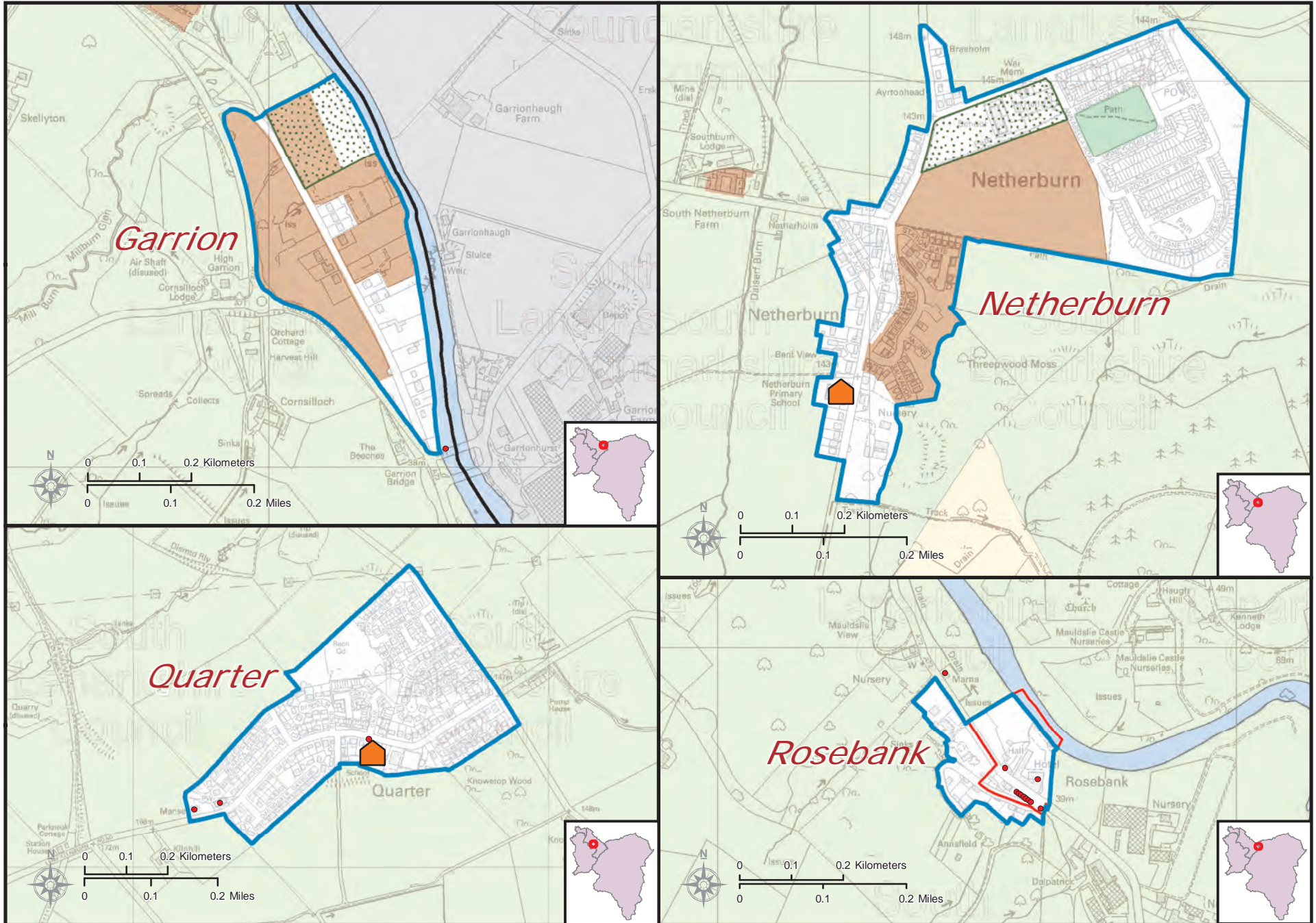
















## Contacts

### Headquarters

Planning and Building Standards Headquarters  
Community and Enterprise Resources  
Montrose House  
154 Montrose Crescent  
Hamilton, ML3 6LB  
Tel: 0303 123 1015  
Email: [localplan@southlanarkshire.gov.uk](mailto:localplan@southlanarkshire.gov.uk)

### Planning Area Offices

#### Cambuslang/Rutherglen and East Kilbride

Planning and Building Standards  
Community and Enterprise Resources  
Civic Centre  
Andrew Street  
East Kilbride, G74 1AB  
Tel: 0303 123 1015  
Email: [planning@southlanarkshire.gov.uk](mailto:planning@southlanarkshire.gov.uk)

#### Hamilton

Planning and Building Standards  
Community and Enterprise Resources  
Montrose House  
154 Montrose Crescent  
Hamilton, ML3 6LB  
Tel: 0303 123 1015  
Email: [planning@southlanarkshire.gov.uk](mailto:planning@southlanarkshire.gov.uk)

### Clydesdale

Planning and Building Standards  
Community and Enterprise Resources  
South Vennel  
Lanark, ML11 7JT  
Tel: 0303 123 1015  
Email: [planning@southlanarkshire.gov.uk](mailto:planning@southlanarkshire.gov.uk)

# Strategy Map

## Local Development Plan

Glasgow City

North Lanarkshire

### Key to Environmental Layers

- Special Area of Conservation
- Special Protection Area
- New Lanark World Heritage Site buffer zone
- New Lanark World Heritage Site
- Scheduled Ancient Monument
- United Building
- National Nature Reserve
- Site of Special Scientific Interest
- Scenery and Designed Landscapes

- Historic Buildings
- Special Landscape Area
- Conservation Area
- Local Nature Reserve
- Wenger Glen Local Nature Reserve
- Ancient Semi-Natural Woodland
- Long Established and Other Woodland
- Country Park
- Water Access Point
- Green Path (urban)
- Right of Way
- Green Path
- Quail Area
- Prime Agricultural Land

- Green Belt
- Green Belt Outer Edge
- Black Area
- Settlement Boundary
- Wetland
- W Class Road
- Waterway
- Railway Station
- Local Council
- Electric Vehicle Charging Point (EVCP)
- Electric Vehicle Charging Point (EVCP)
- Road Scheme





South Lanarkshire  
Local Development Plan

South Lanarkshire Council  
Community and Enterprise Resources  
Planning and Building Standards Services  
Montrose House, Montrose Crescent  
Hamilton ML3 6LB  
[www.southlanarkshire.gov.uk](http://www.southlanarkshire.gov.uk)

If you need this information in another  
language or format, please contact us to  
discuss how we can best meet your needs.  
Phone 0303 123 1015 or email:  
[equalities@southlanarkshire.gov.uk](mailto:equalities@southlanarkshire.gov.uk)

