




Glasgow City

N



**South Lanarkshire
 Core Paths Plan
 November 2012**


**Map 3
 Uddingston North**

Key

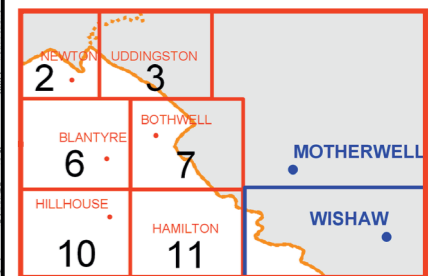
-  Core Path
-  Aspirational Core Path
-  Wider Network
-  Cross Boundary Link
-  Core Water Path
-  Water Access/Egress
-  Aspirational Crossing
-  SLC Boundary
-  Neighbour Boundary

Core Path Numbering

-  CR/97 Land
-  UN/5775/1 Water

 W1 Water Access/Egress Code

Map Locator



The spatial accuracy of route information on this map is suitable for reference purposes only. Due to scale, some path numbers are not displayed.

For further information contact the Access Officers at paths@southlanarkshire.gov.uk

Reproduction by permission of Ordnance Survey on behalf of HMSO. © Crown copyright and database right 2012. All rights reserved. Ordnance Survey Licence number 100020730.

