












  
**South Lanarkshire**  
**Core Paths Plan**  
**November 2012**


**Map 38**  
**Happendon East**

**Key**

-  Core Path
-  Aspirational Core Path
-  Wider Network
-  Cross Boundary Link
-  Core Water Path
-  Water Access/Egress
-  Aspirational Crossing
-  SLC Boundary
-  Neighbour Boundary

**Core Path Numbering**

-  CR/97 Land
-  UN/5775/1 Water

 W1 Water Access/Egress Code

**Map Locator**

LESMAHAGOW 32	HYNFORD BRIDGE 33 DOUGLAS WATER	QUOTHQUAN 34 THANKERTON
COALBURN 39 DOUGLAS	RIGSIDE 38 HAPPENDON	SYMINGTON 37 LAMINGTON
GLESPIN 43	AUCHENSAUGH HILL 44 CRAWFORD/JOHN	ABINGTON 45

The spatial accuracy of route information on this map is suitable for reference purposes only. Due to scale, some path numbers are not displayed.

For further information contact the Access Officers at [paths@southlanarkshire.gov.uk](mailto:paths@southlanarkshire.gov.uk)

Reproduction by permission of Ordnance Survey on behalf of HMSO. © Crown copyright and database right 2012. All rights reserved. Ordnance Survey Licence number 100020730.

