








































# Key

Please note: Not all of the Key elements will be present on each map

- |   |  |   |  |
|---|--|---|--|
|    | South Lanarkshire Boundary             |    | 2012 Housing Land Supply               |
|    | River Clyde                            |    | Strategic Town Centre                  |
|    | Settlement Boundary                    |    | Local Neighbourhood Centre             |
|    | Development Proposal                   |    | Out of Centre Commercial Location      |
|    | Strategic Economic Investment Location |    | Retail Comm Proposal Outwith Centres   |
|    | Clyde Gateway                          |    | Priority Greenspace Land Use           |
|    | Community Growth Area                  |    | Green Network Policy                   |
|    | Structural Planting Within CGA         |    | New Lanark World Heritage Site         |
|    | Development Framework                  |    | New Lanark World Heritage Site Setting |
|    | Residential Masterplan Site            |    | Scheduled Ancient Monument             |
|    | Primary School Modernisation (2011)    |    | Listed Building                        |
|    | Secondary School                       |    | Conservation Area                      |
|   | Air Quality Management Area            |   | Morgan Glen Local Nature Reserve       |
|  | Electric Vehicle Charging Point (43kW) |  | Quiet Area                             |
|  | Electric Vehicle Charging Point (7kW)  |  | Railway Station                        |
|  | Green Belt                             |  | Bus Station                            |
|  | Rural Area                             |  | Park + Ride / Rail and Bus Interchange |
|  | General Urban Area                     |  | New Road Infrastructure                |
|  | Core Industrial and Business Area      |  | Recycling Centre                       |
|  | Other Employment Land Use Area         |  | Waste Landfill Site                    |