

Community and Enterprise Resources



Planning and Building Standards Services

South Lanarkshire Local development plan 2

Proposed plan
Small settlements plans

July 2018







































Contents

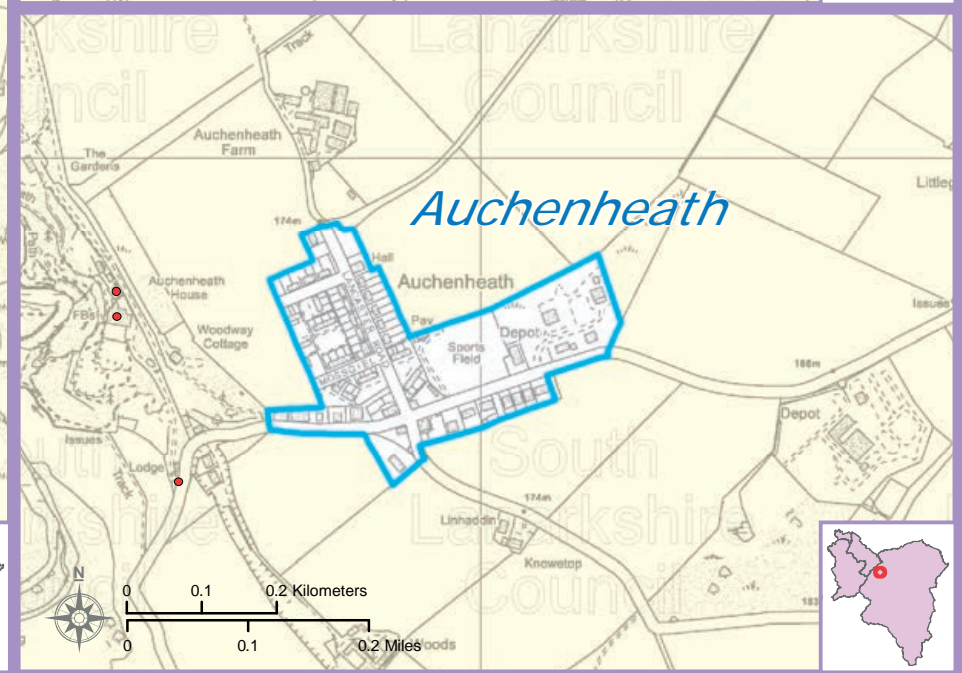
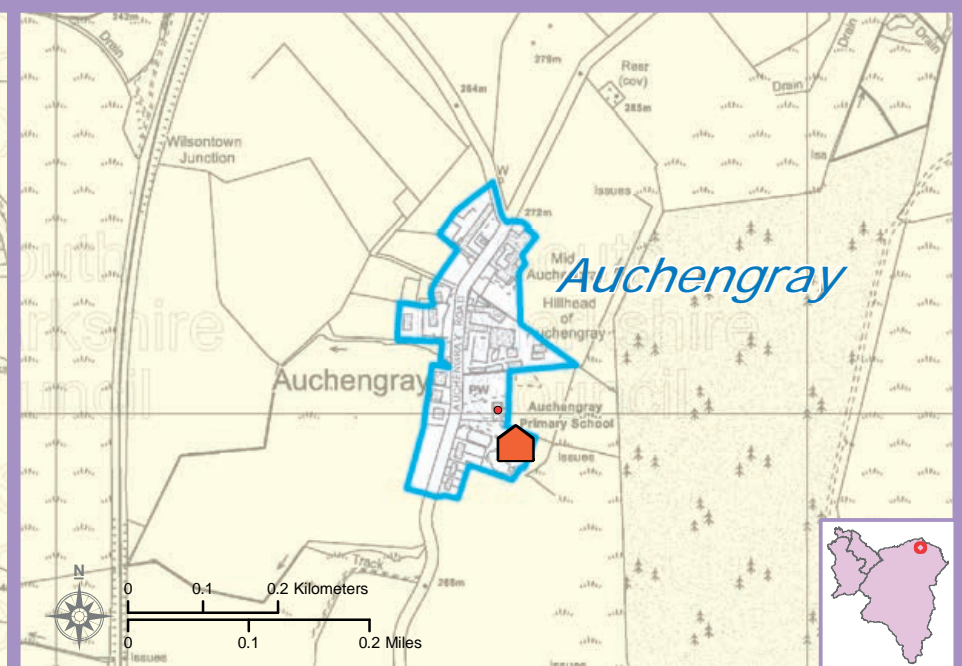
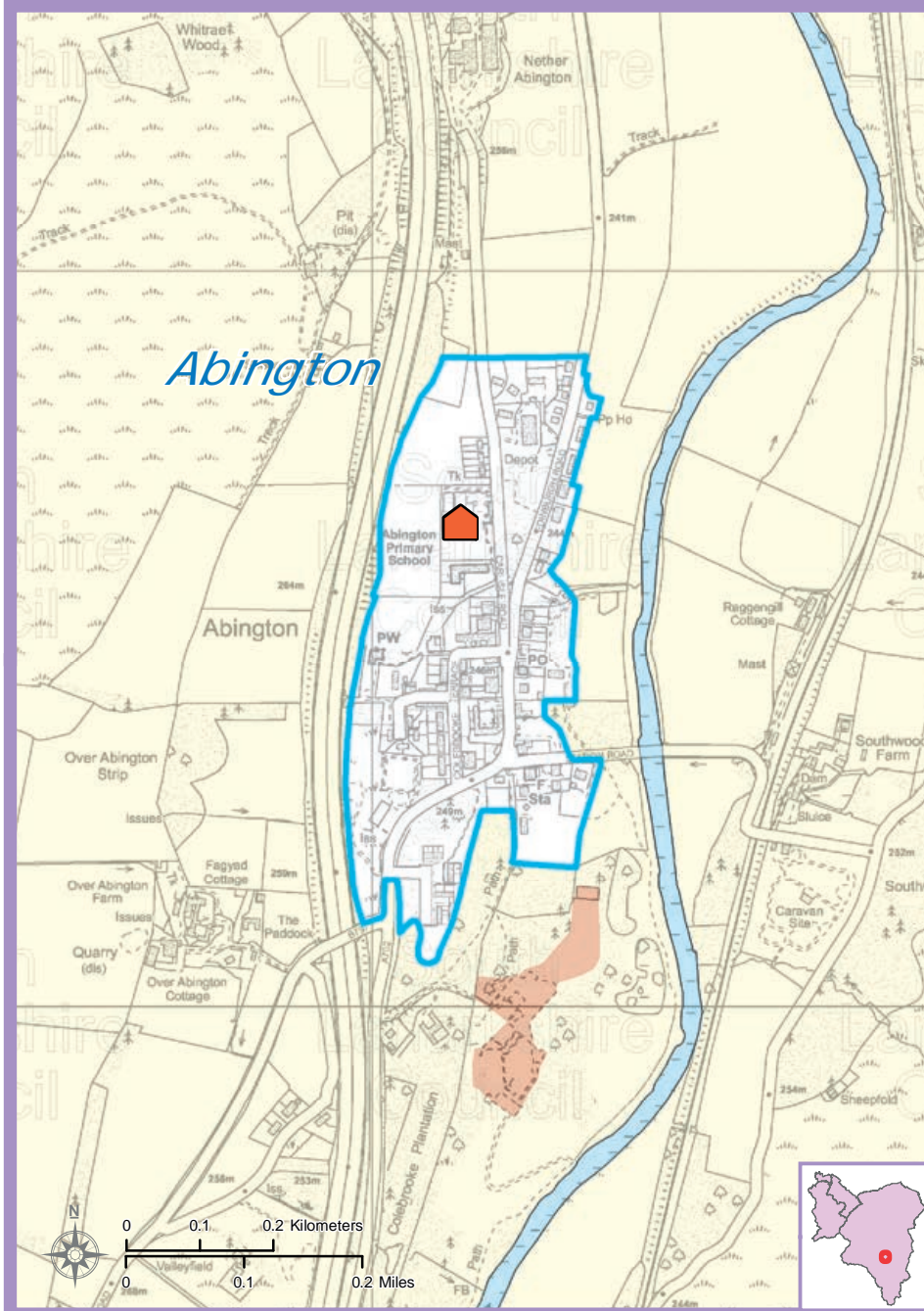
Clydesdale area		
Abington, Auchengray, Auchenheath	3	
Biggar	4	
Blackwood, Boghead, Braehead	5	
Brocketsbrae, Candy Mill, Carmichael	6	
Carnwath, Carstairs	7	
Carstairs Junction, Cartland, Cleghorn	8	
Coalburn, Coulter	9	
Crawford, Crawfordjohn, Crossford	10	
Dillarburn, Dolphinton, Douglas	11	
Douglas Water, Dunsyre, Elsrickle, Elvanfoot	12	
Forth, Glespin, Hawksland, Hazelbank	13	
Hyndfordbridge, Kersewell, Kilincadzow, Kirkfieldbank	14	
Lamington, Law	15	
Leadhills, Libberton, Lower Braidwood	16	
Nemphlar, New Lanark	17	
New Trows, Newbigging, Newton of Covington, Pettinain	18	
Ponfeigh, Quothquan, Ravenstruther, Rigside	19	
Roberton, Symington		20
Tanhill, Tarbrax, Thankerton, Tillietudlem		21
Upper Braidwood, Walston, West End		22
Wilsontown, Wiston, Woolfords, Yieldshields		23
East Kilbride area		
Auldhouse, Chapelton, Drumclog, Gilmourton		24
Glassford, Kittochside, Nerston, Sandford		25
Strathaven		26
Thorntonhall		27
Hamilton area		
Ashgill, Ferniegair		28
Garrion, Netherburn, Quarter, Rosebank		29
Shawsburn, Stonehouse		30
Proposed new settlements		31
Proposed SEIL extension		32
The Large Settlement maps and the Strategy Map with Environmental designations are on the large map sheets.		

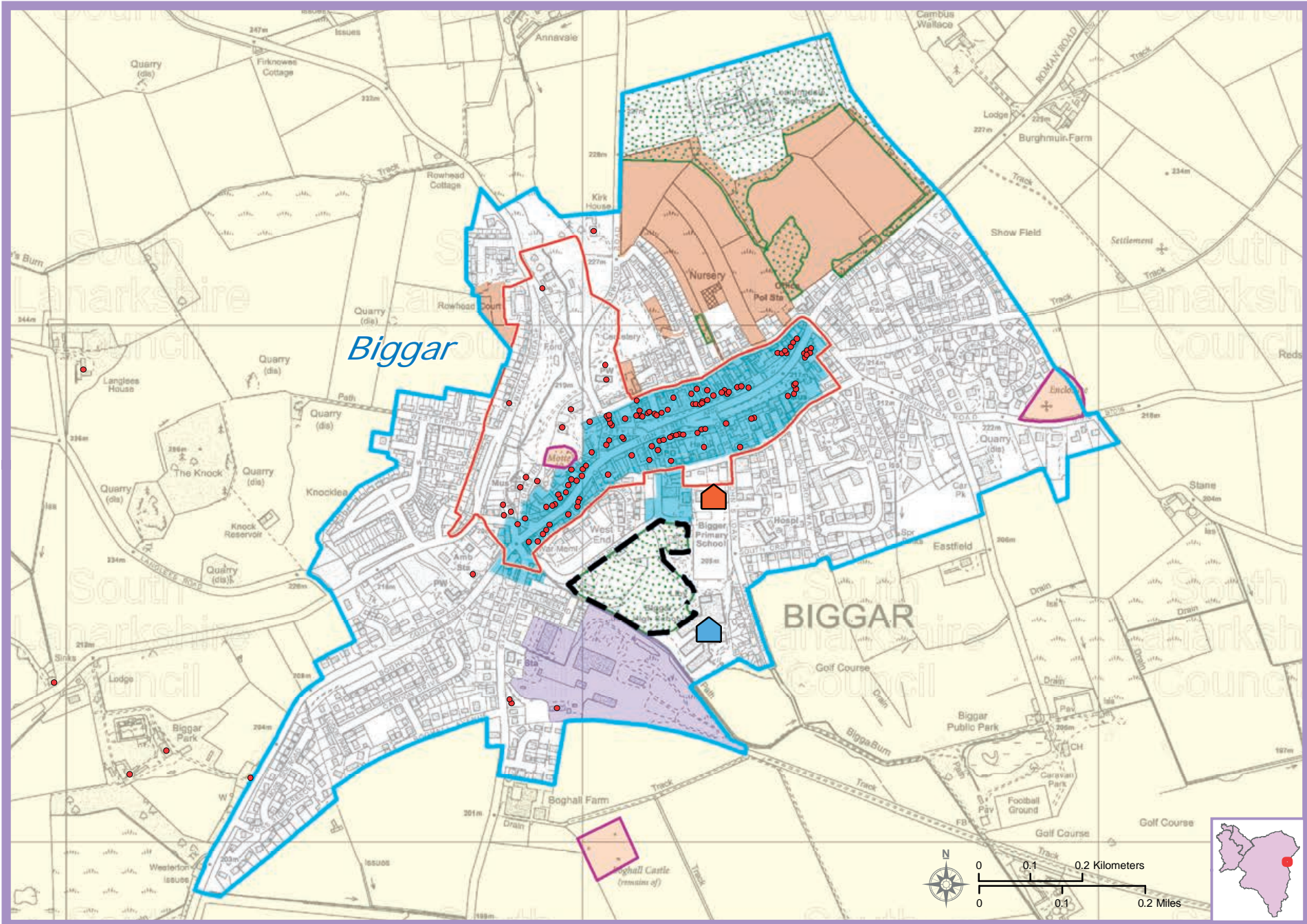
Note: There are no Rutherglen/Cambuslang area small settlements

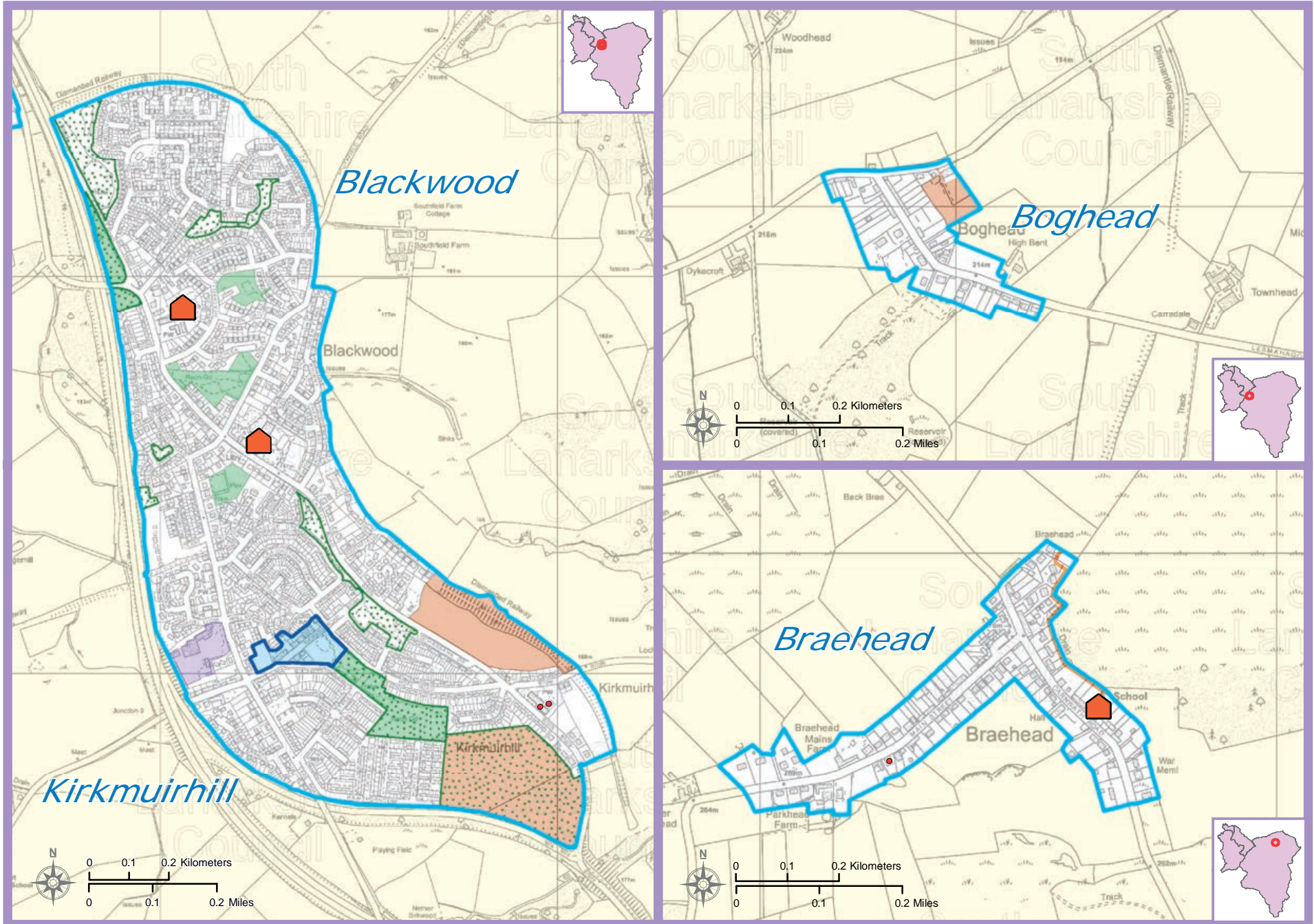
Key

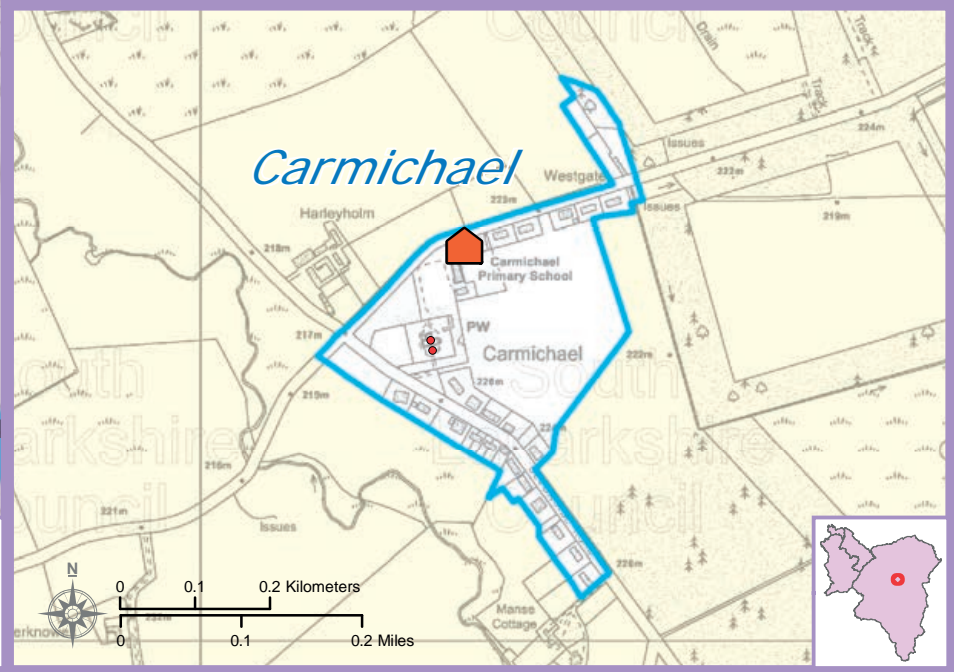
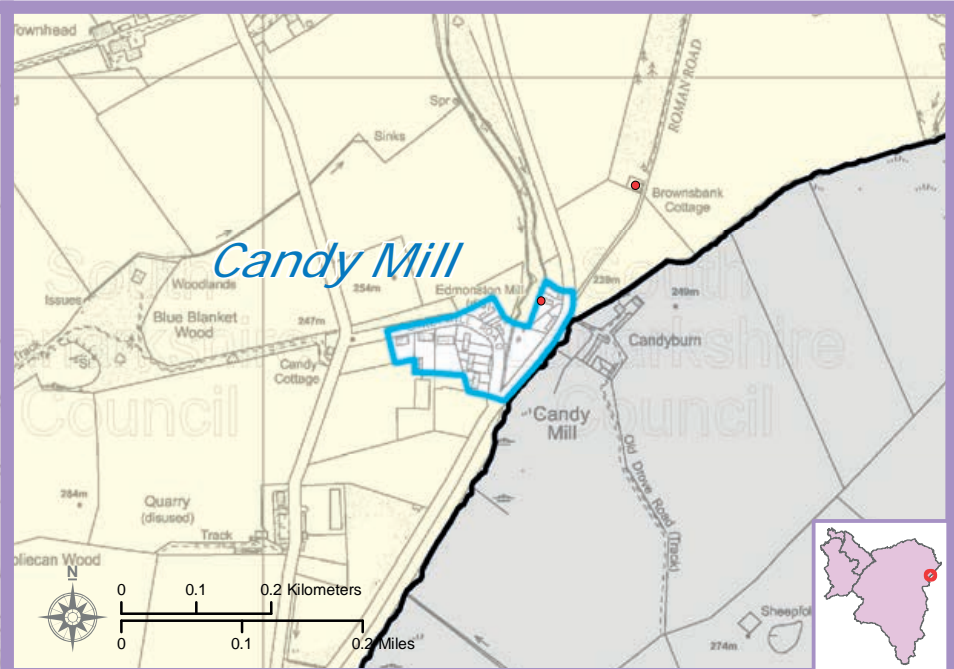
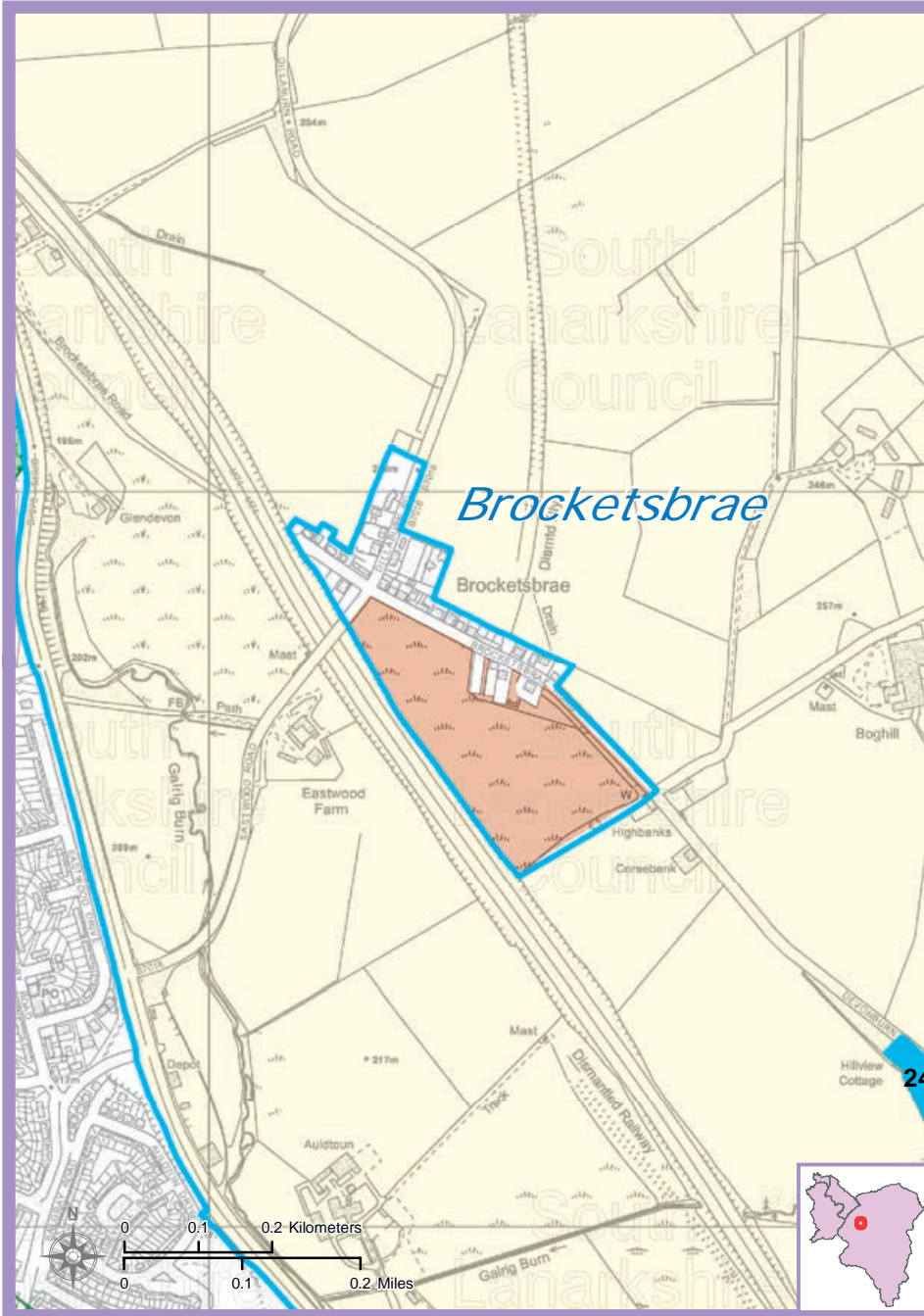
Please note: Not all of the Key elements will be present on each map

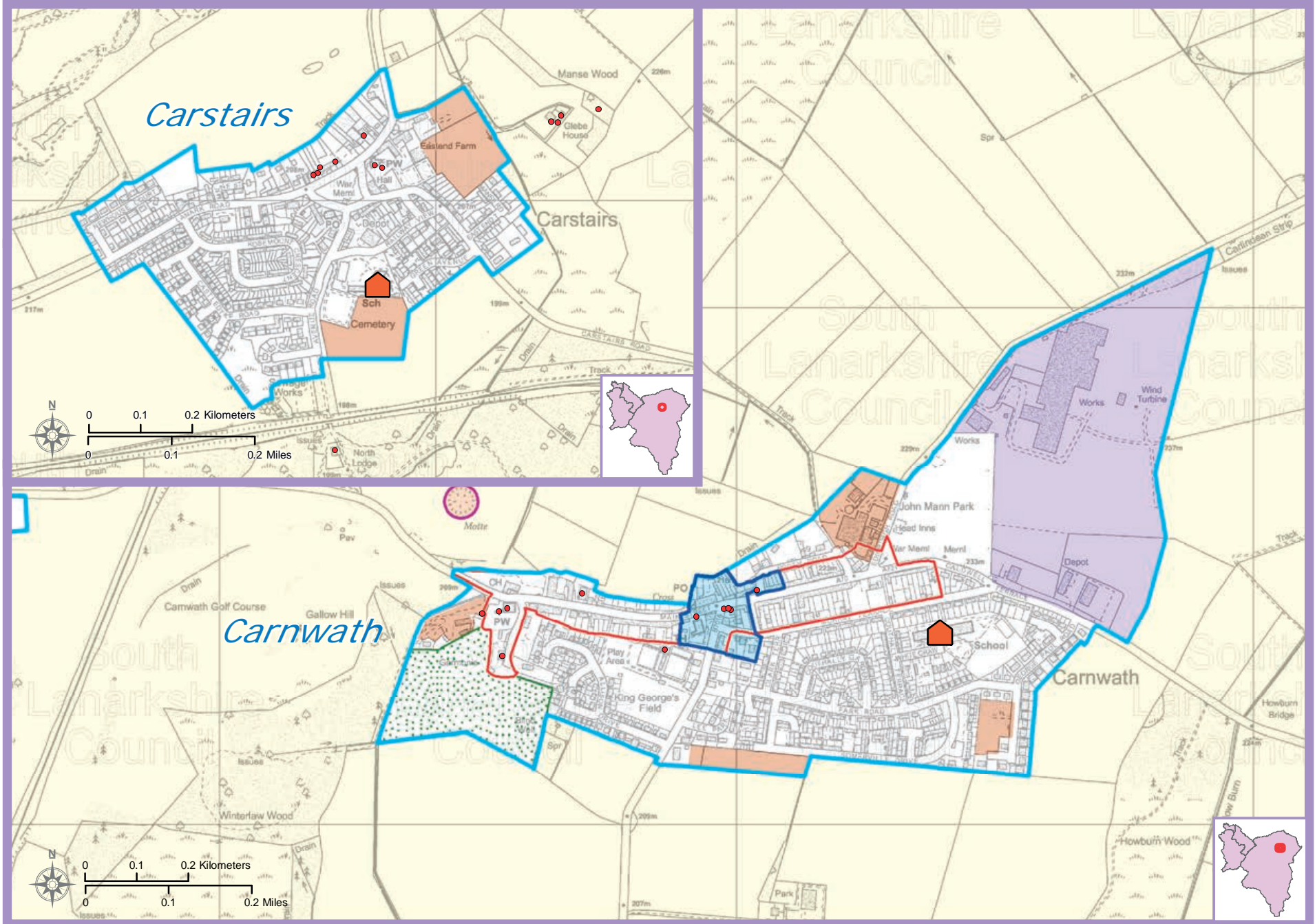
	New Proposal		Housing Land Supply
	New Proposal (Local Nature Reserve)		Strategic and Town Centre
	New Proposal (Railway station)		Local Centre
<hr/>			
	South Lanarkshire Boundary		Out of Centre Commercial Location
	River Clyde		Priority Greenspace
	Settlement Boundary		Green Network
	Strategic Economic Investment Location		New Lanark World Heritage Site
	Clyde Gateway		New Lanark World Heritage Site Buffer
	Community Growth Area		Scheduled Monument
	Development Framework Site		Listed Building
	Residential Masterplan Site		Conservation Area
	Primary School		Quiet Area
	Secondary School		Railway Station
	Air Quality Management Area		Bus Station
	Green Belt		Park and Ride / Rail Interchange
	Rural Area		Park & Ride / Rail and Bus Interchange
	General Urban Area		New Transport Infrastructure
	Core Industrial and Business Area		Recycling Centre
	Other Employment Land Use Area		Waste Management Site

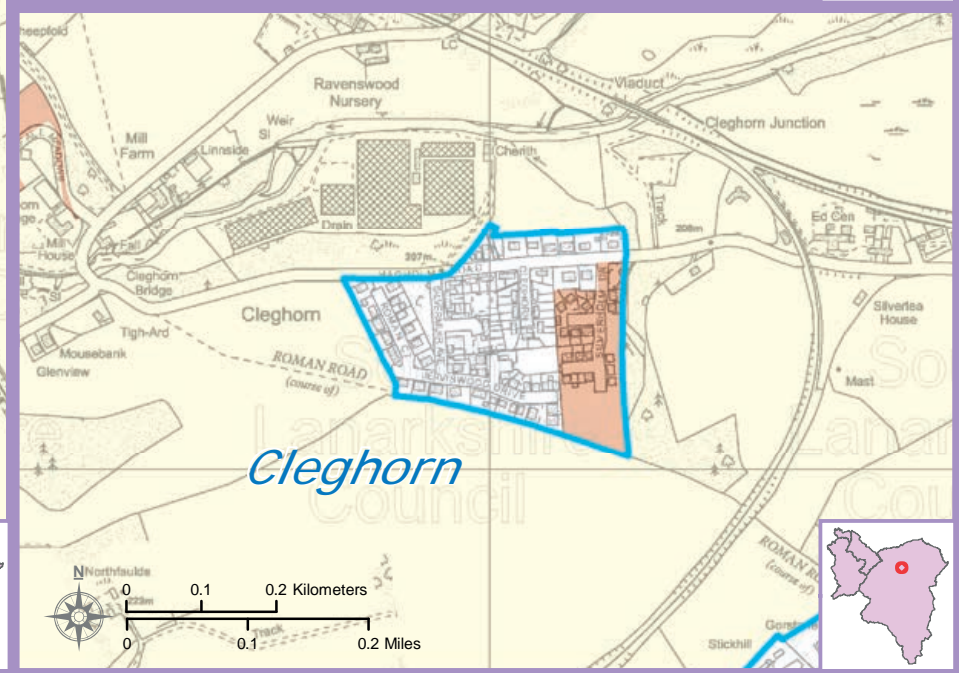
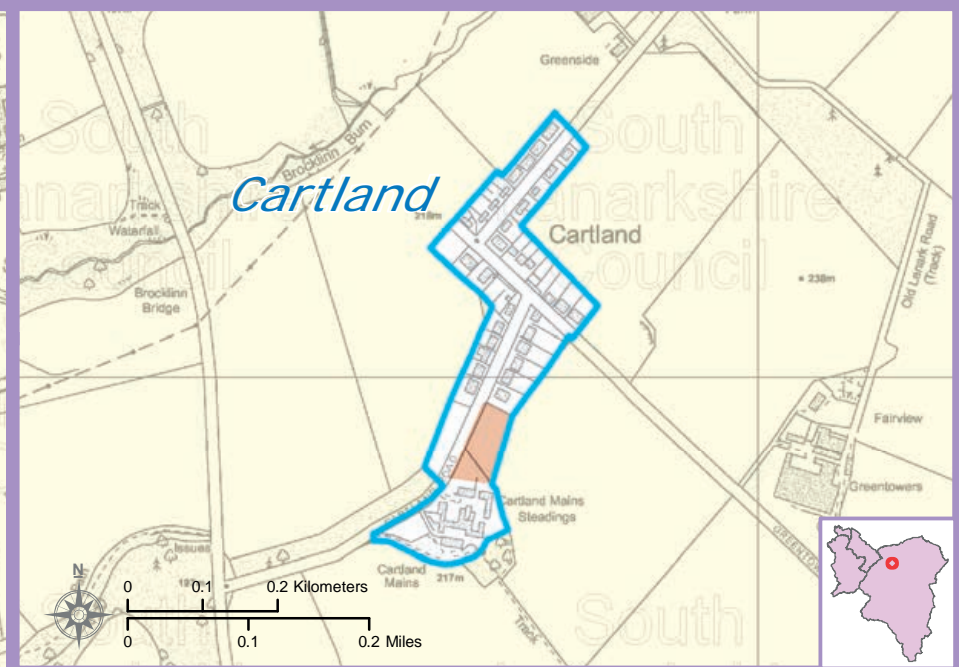
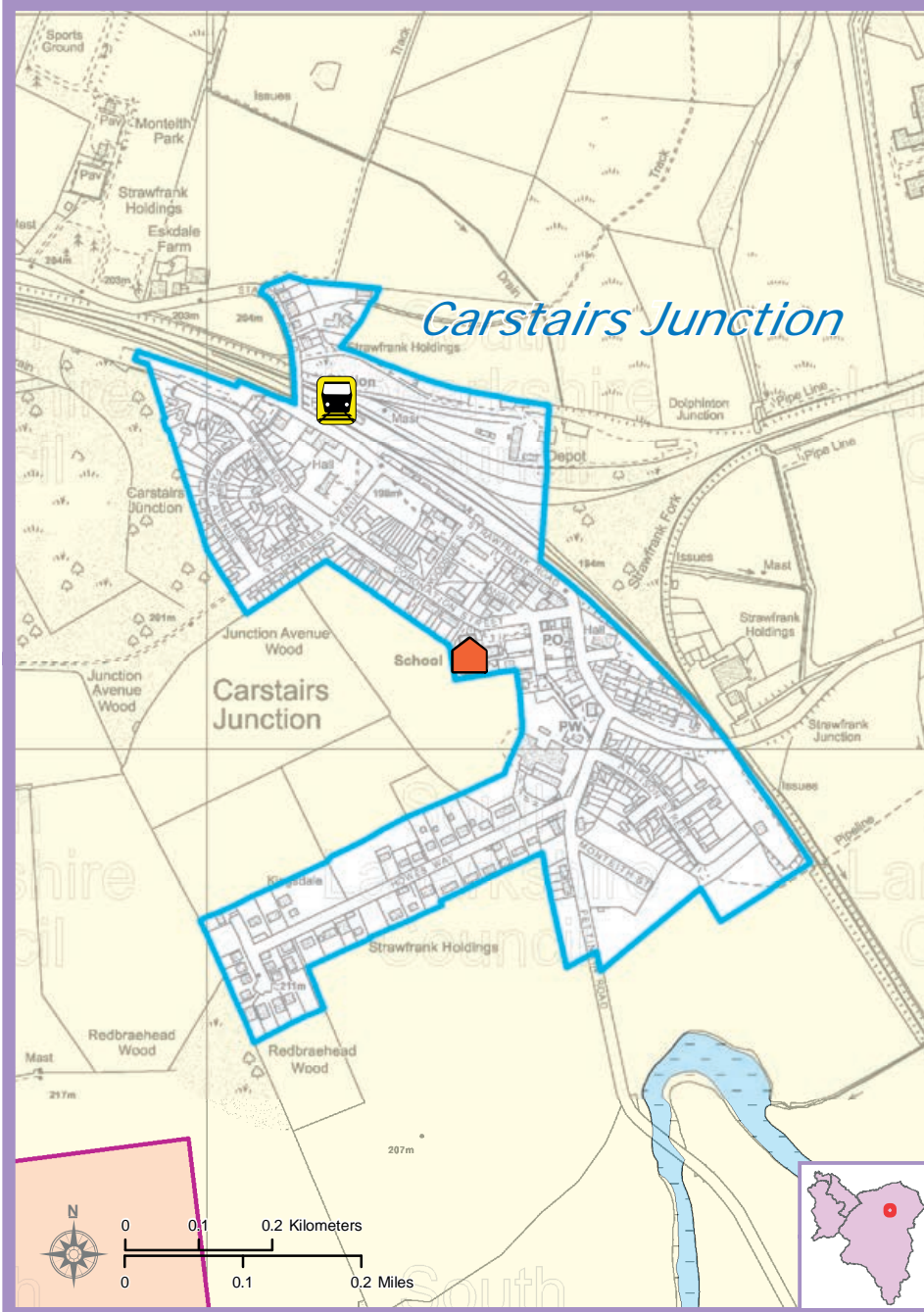


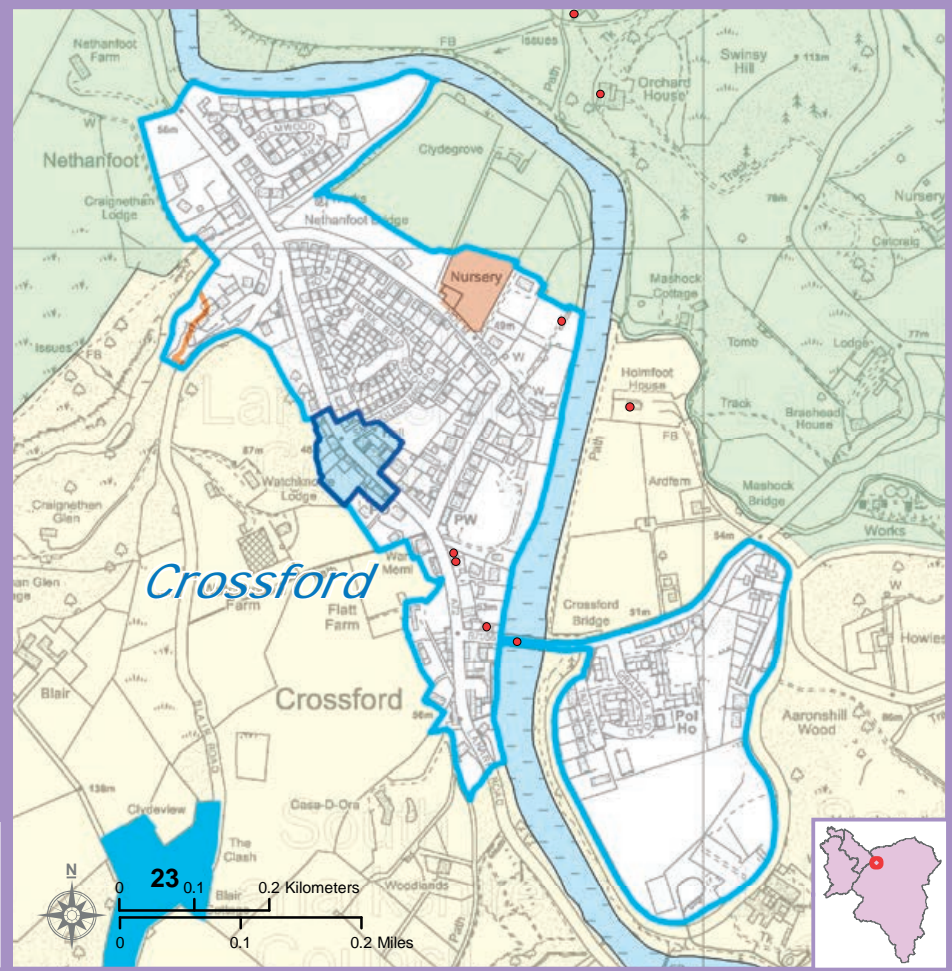
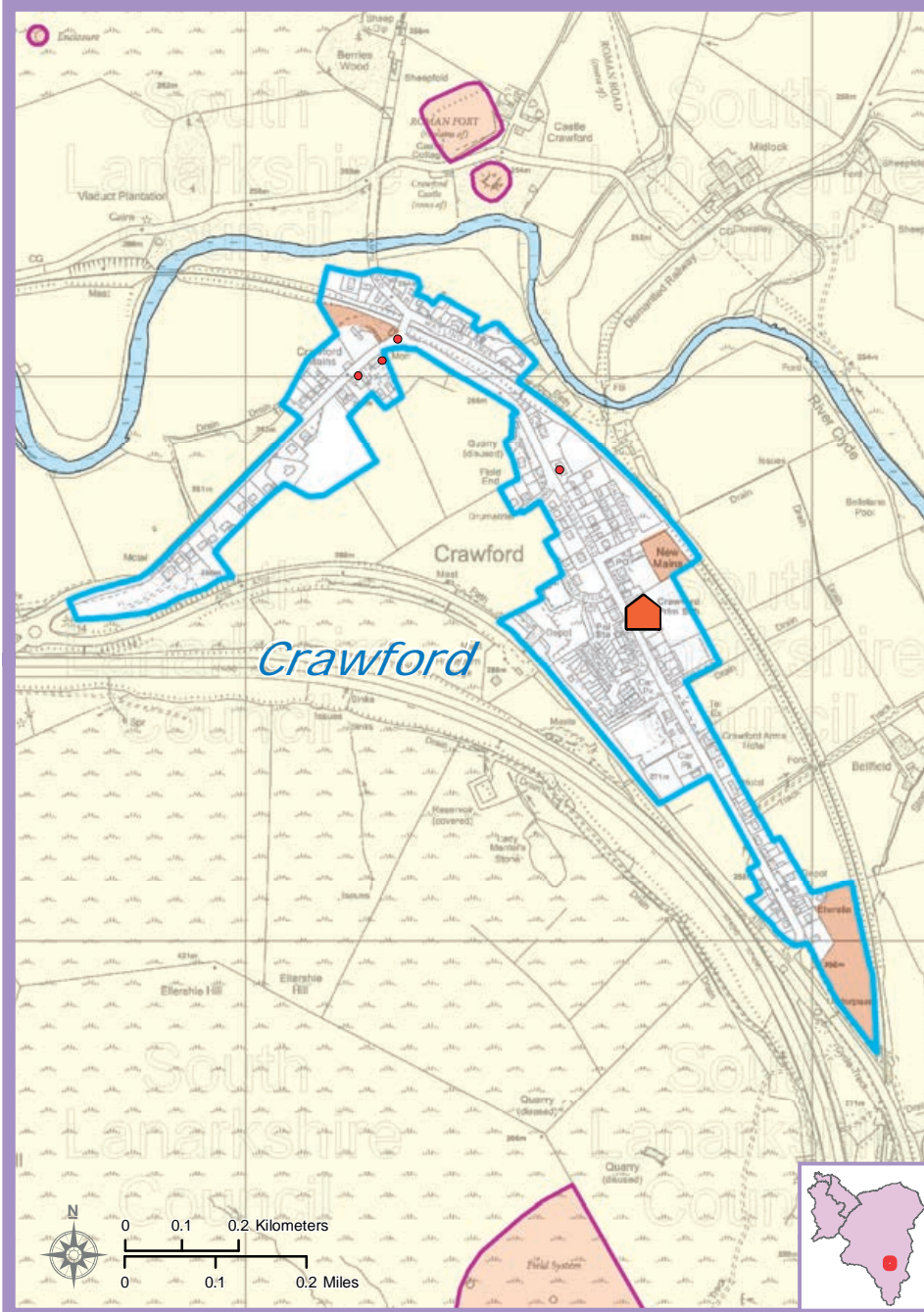


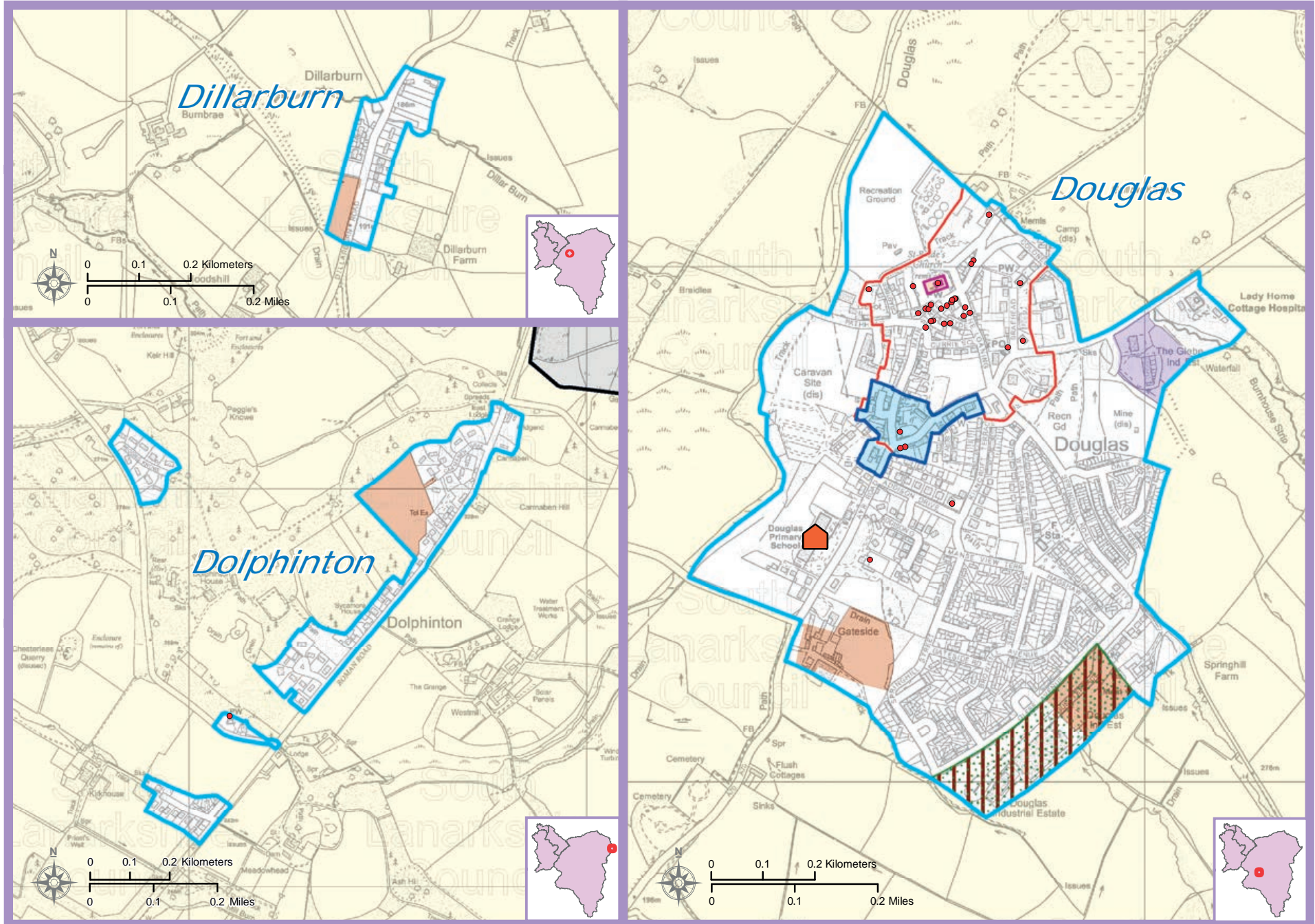


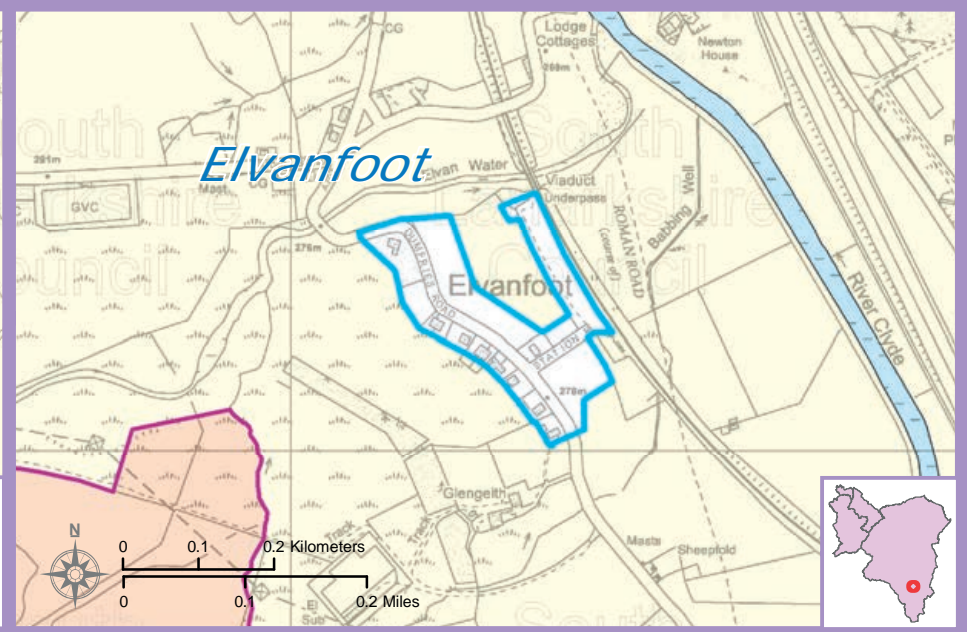
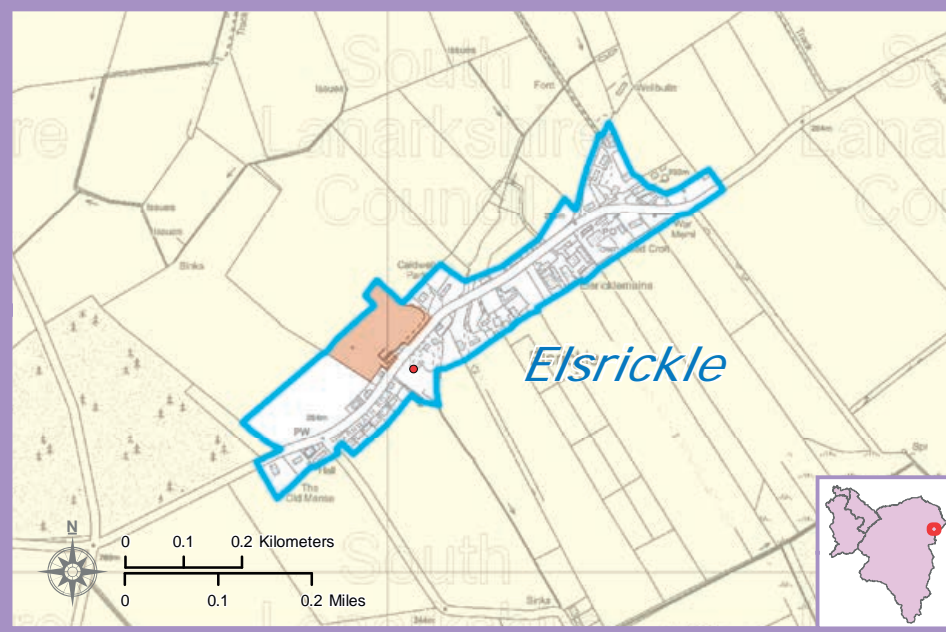
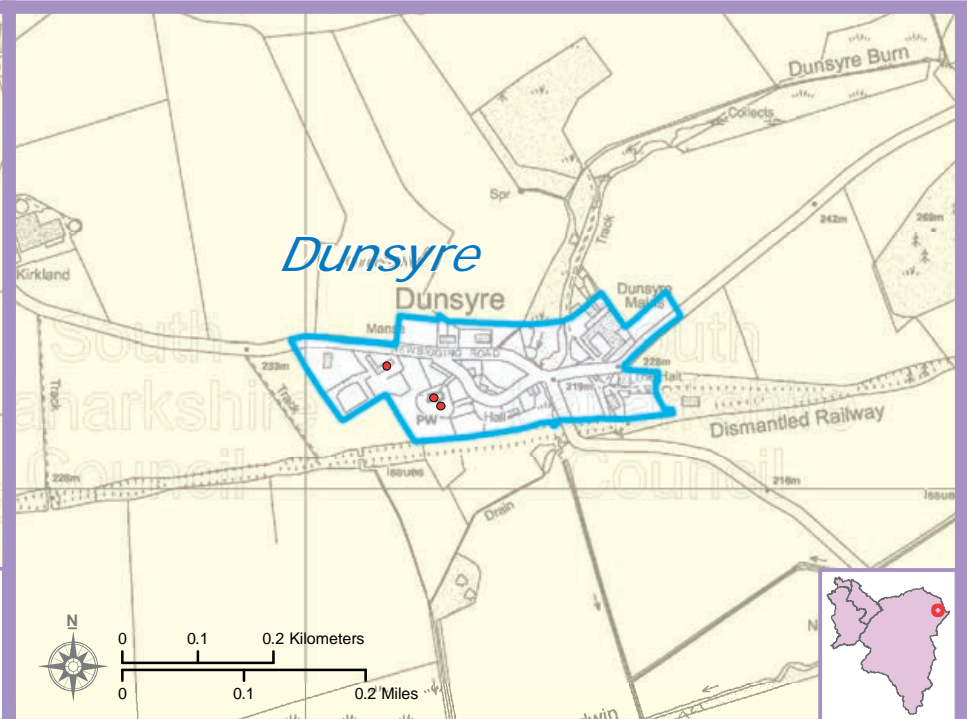
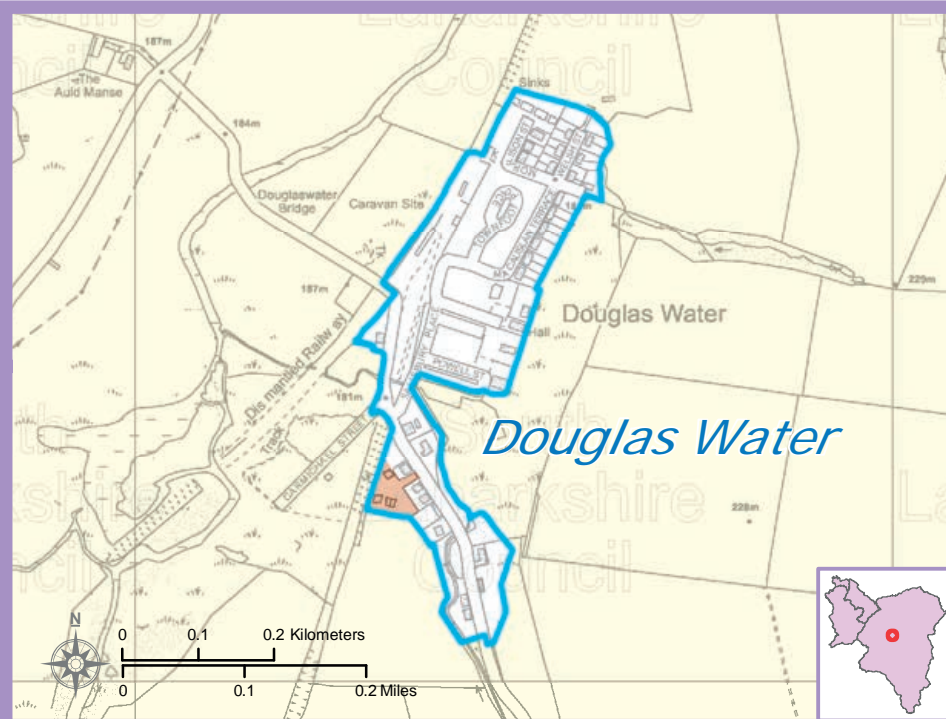


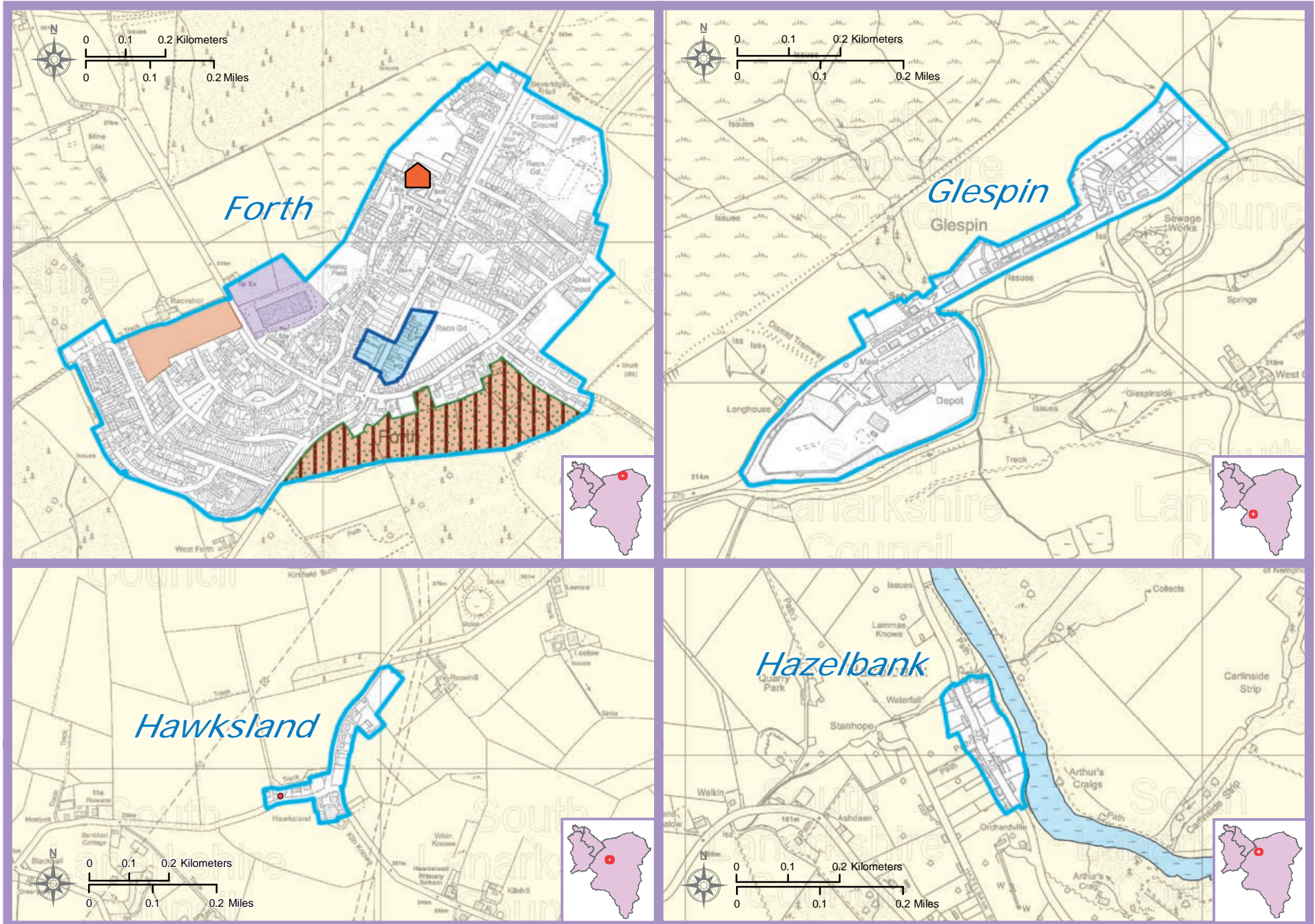


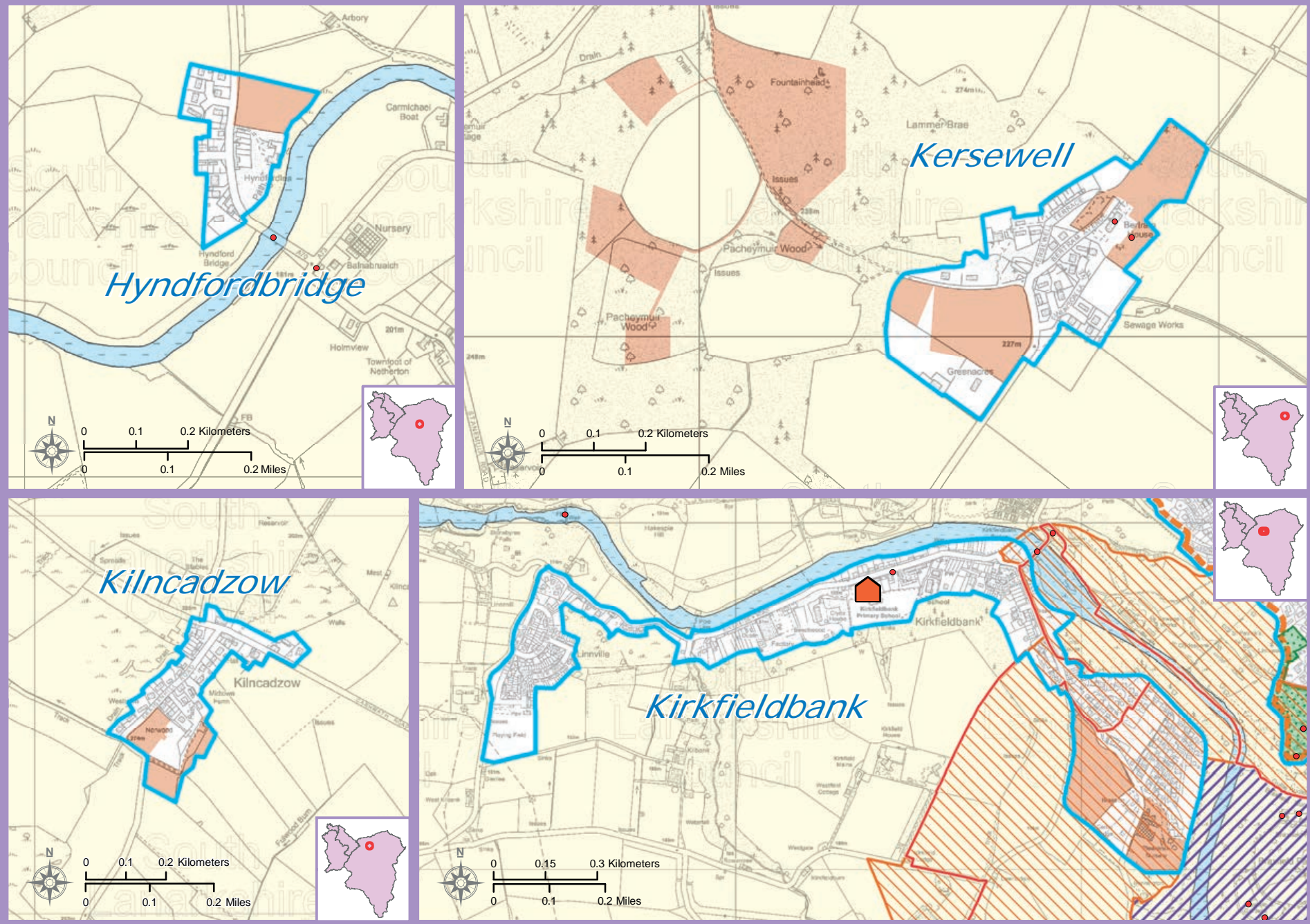


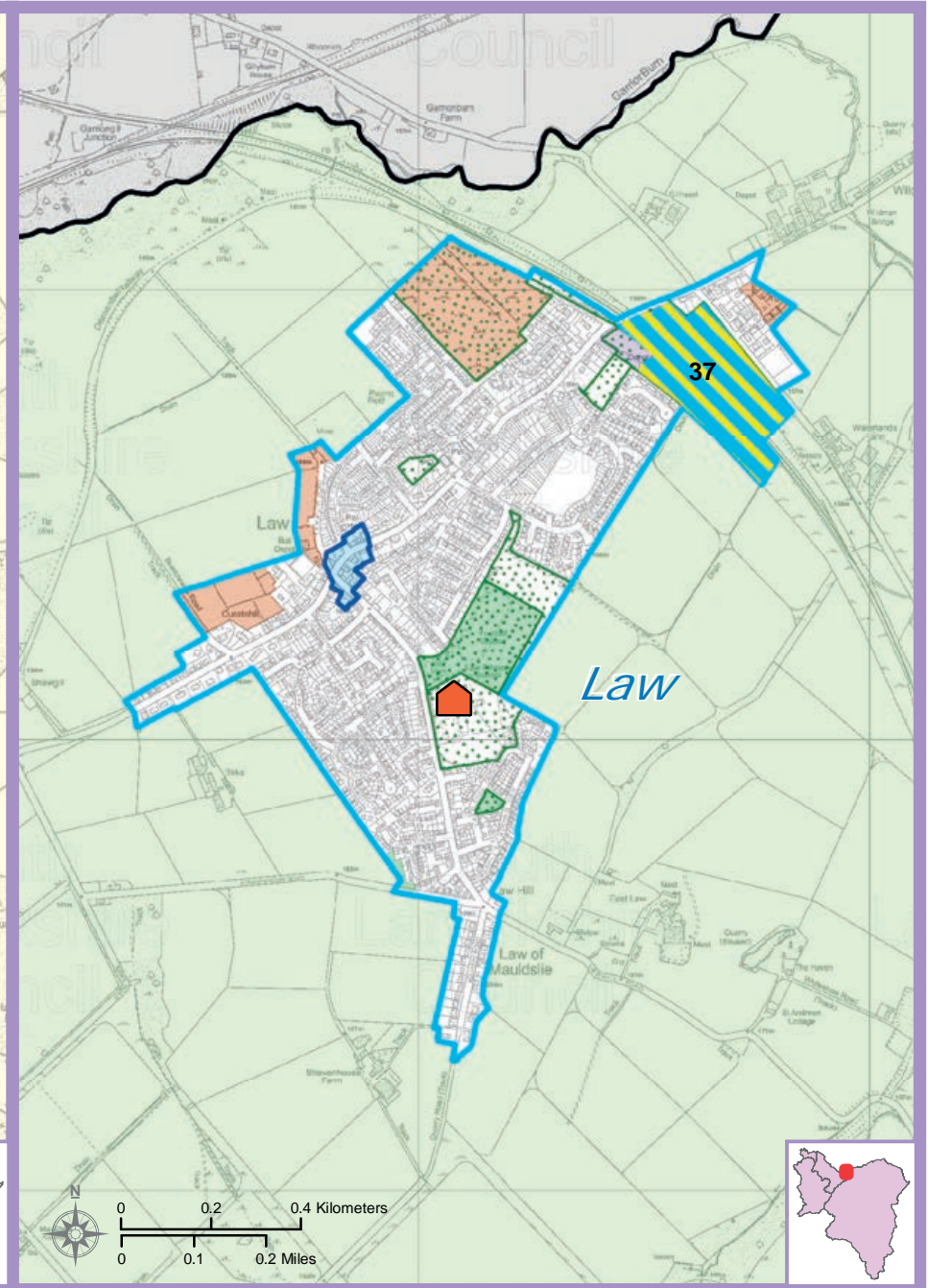
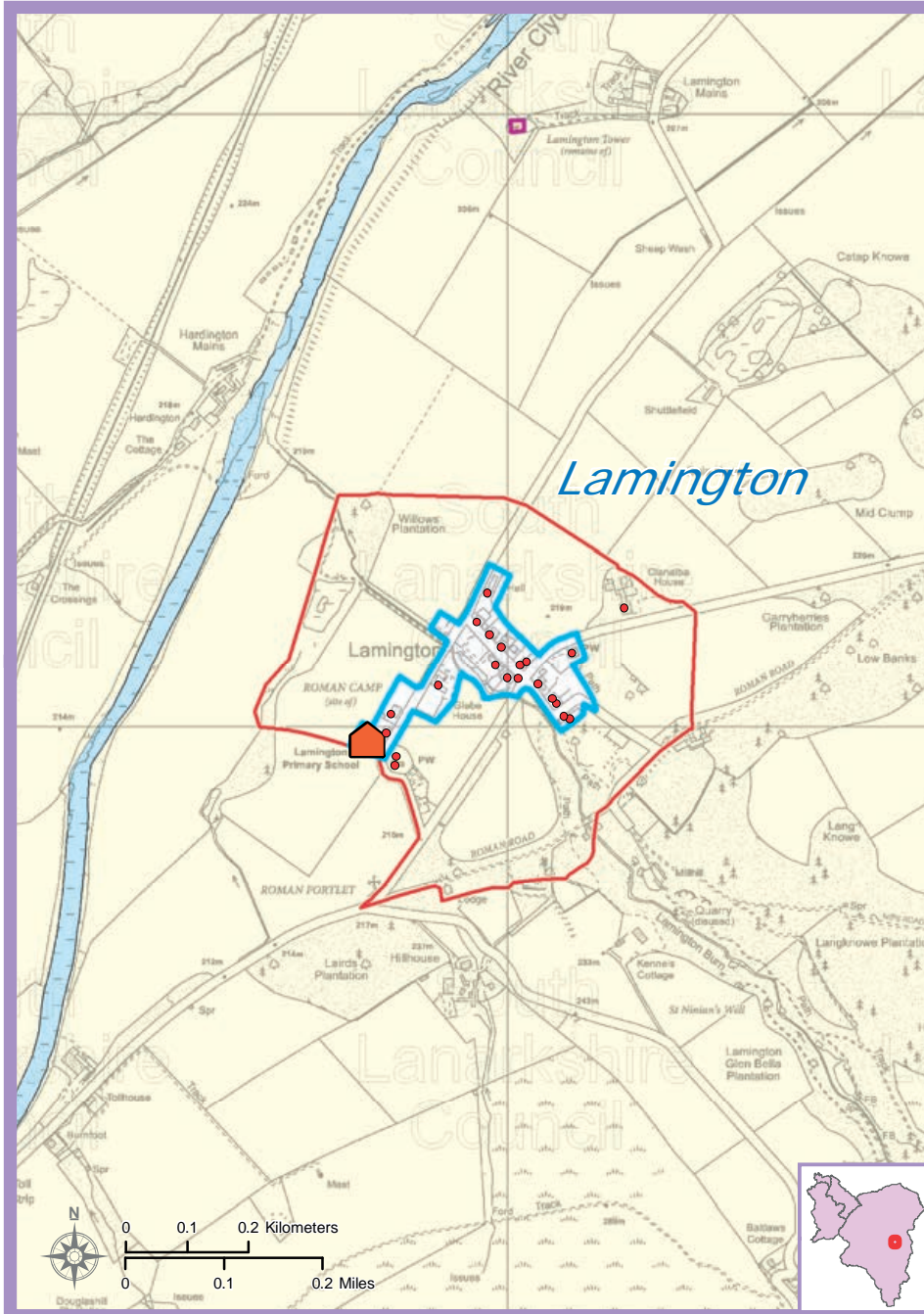


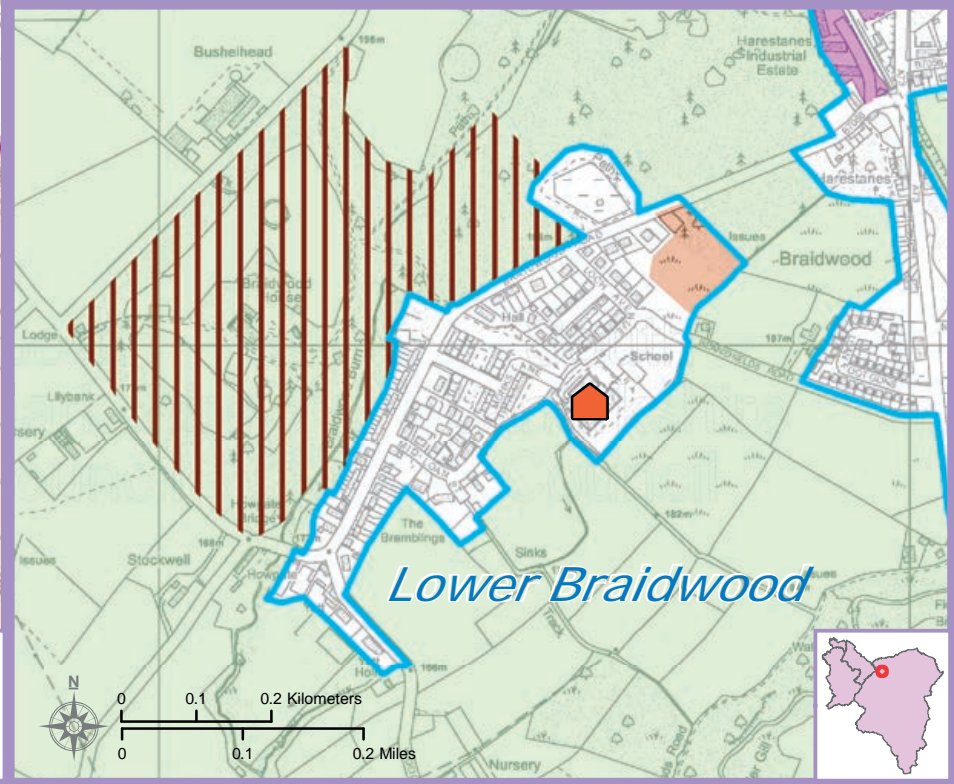
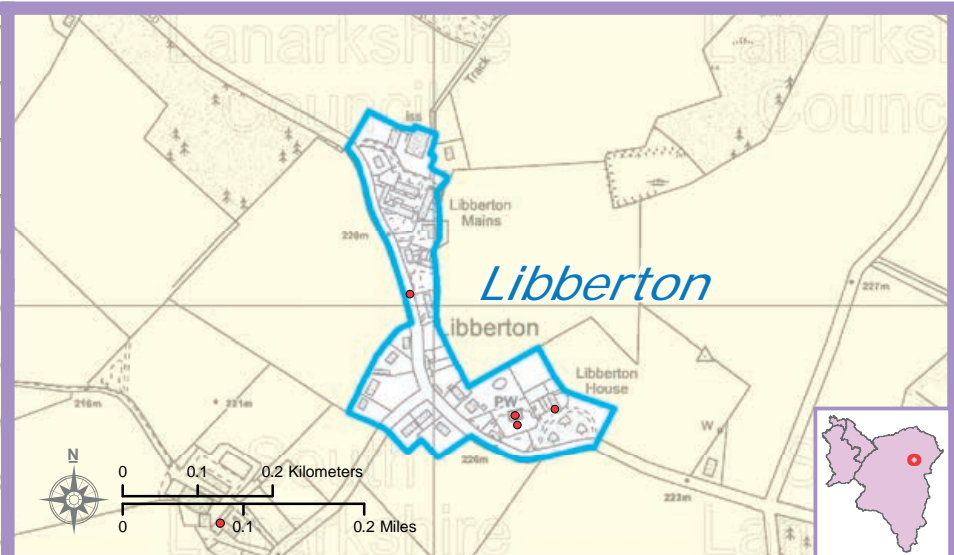
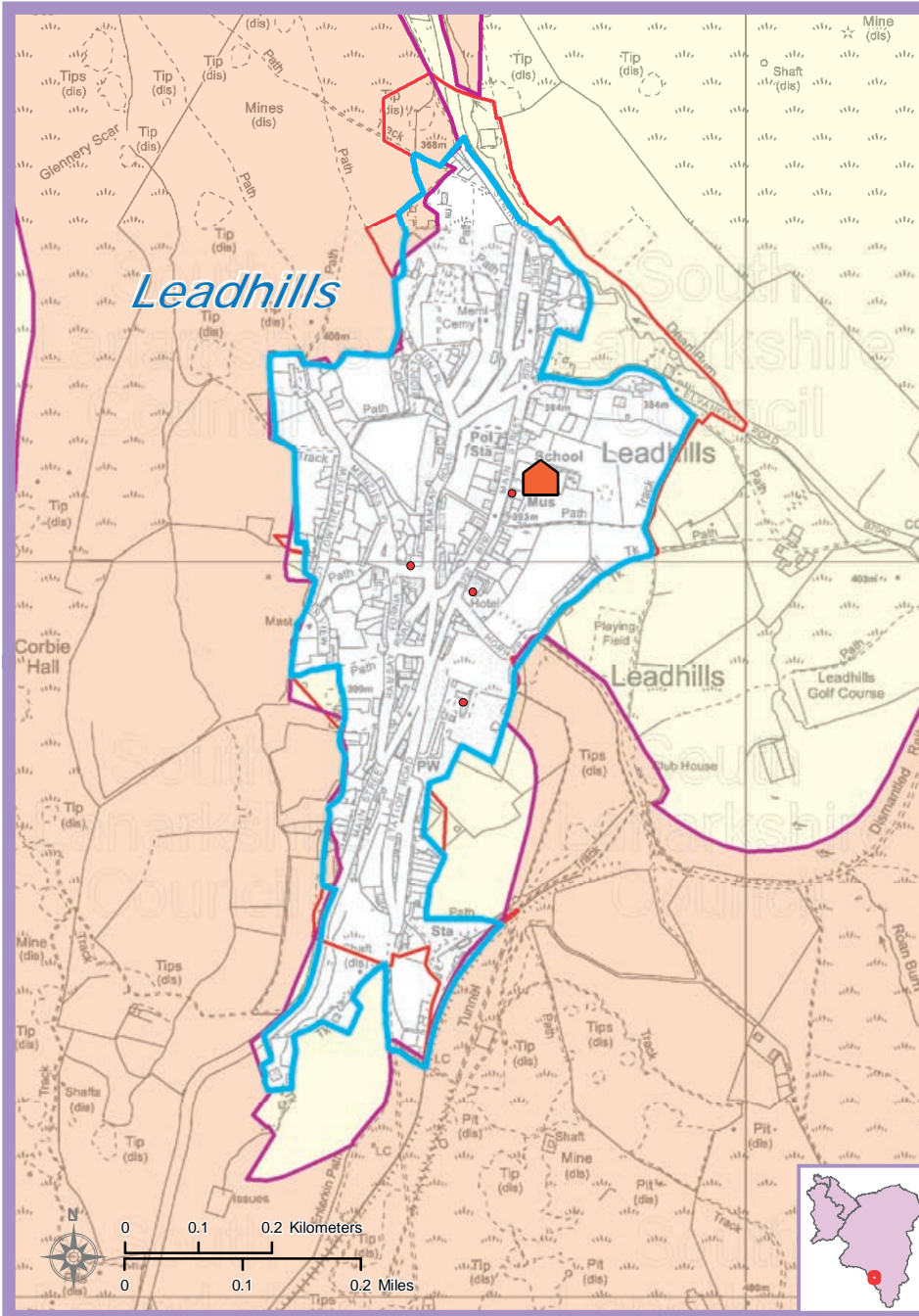


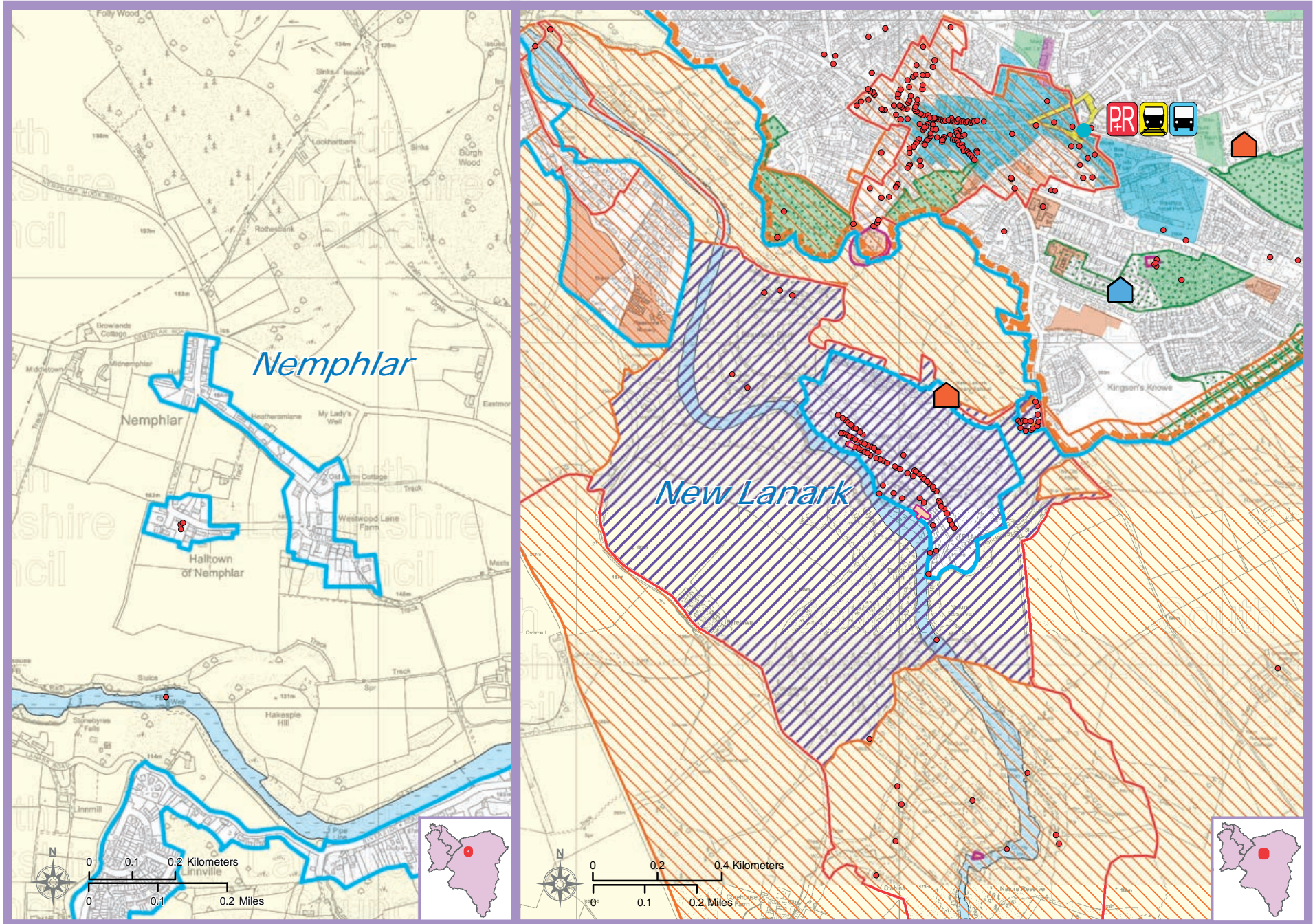


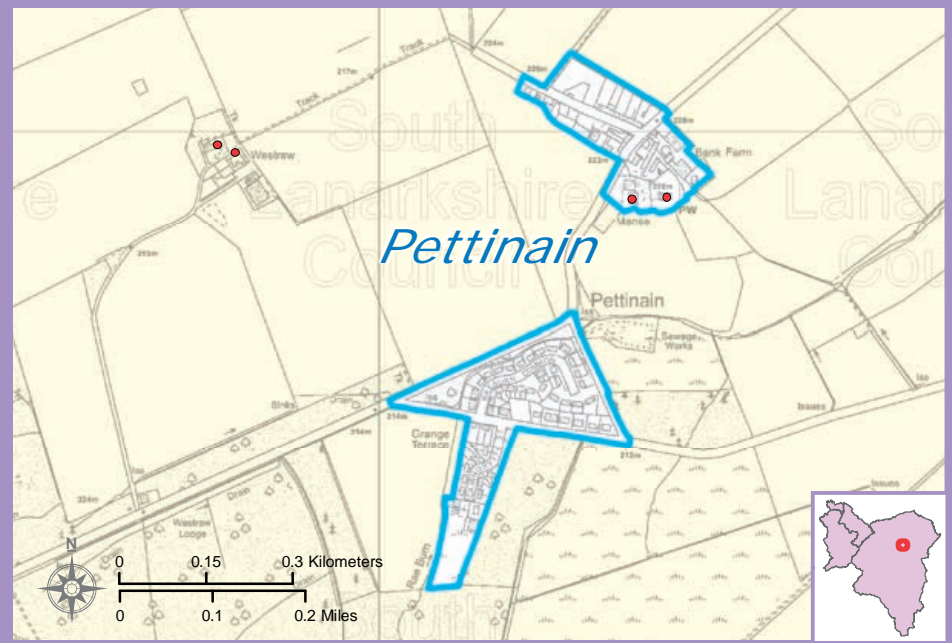
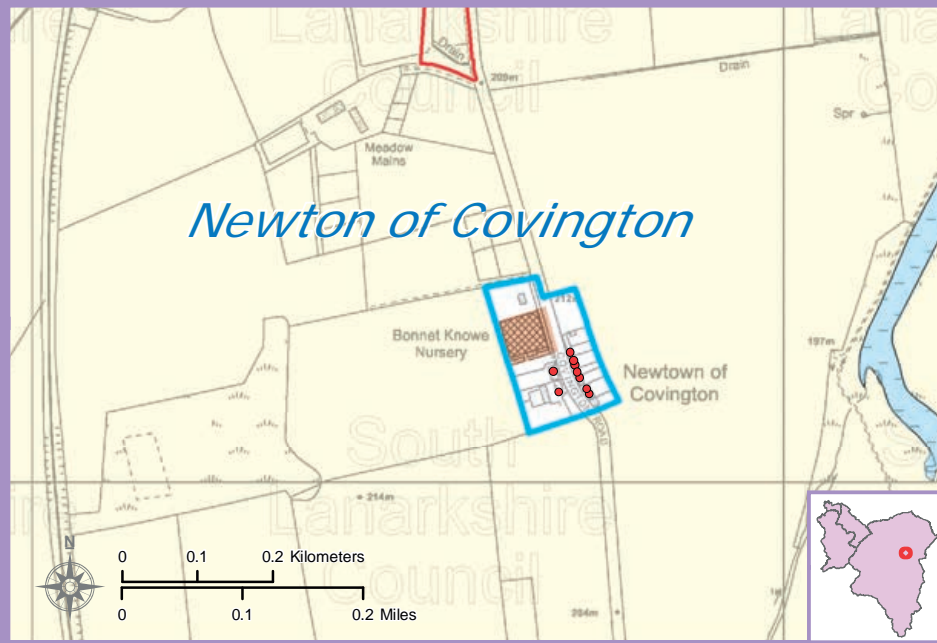
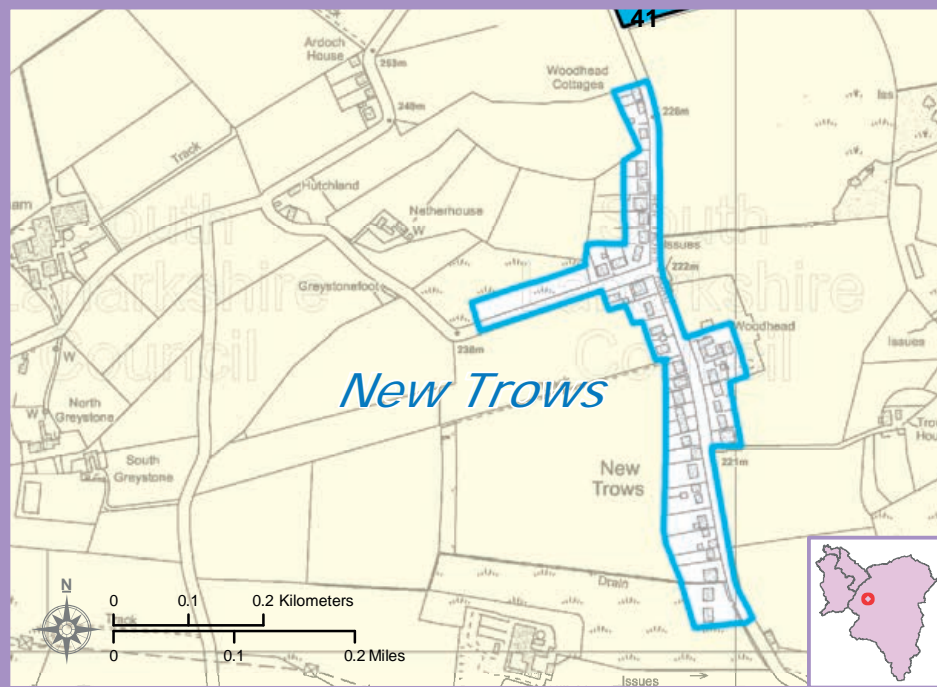


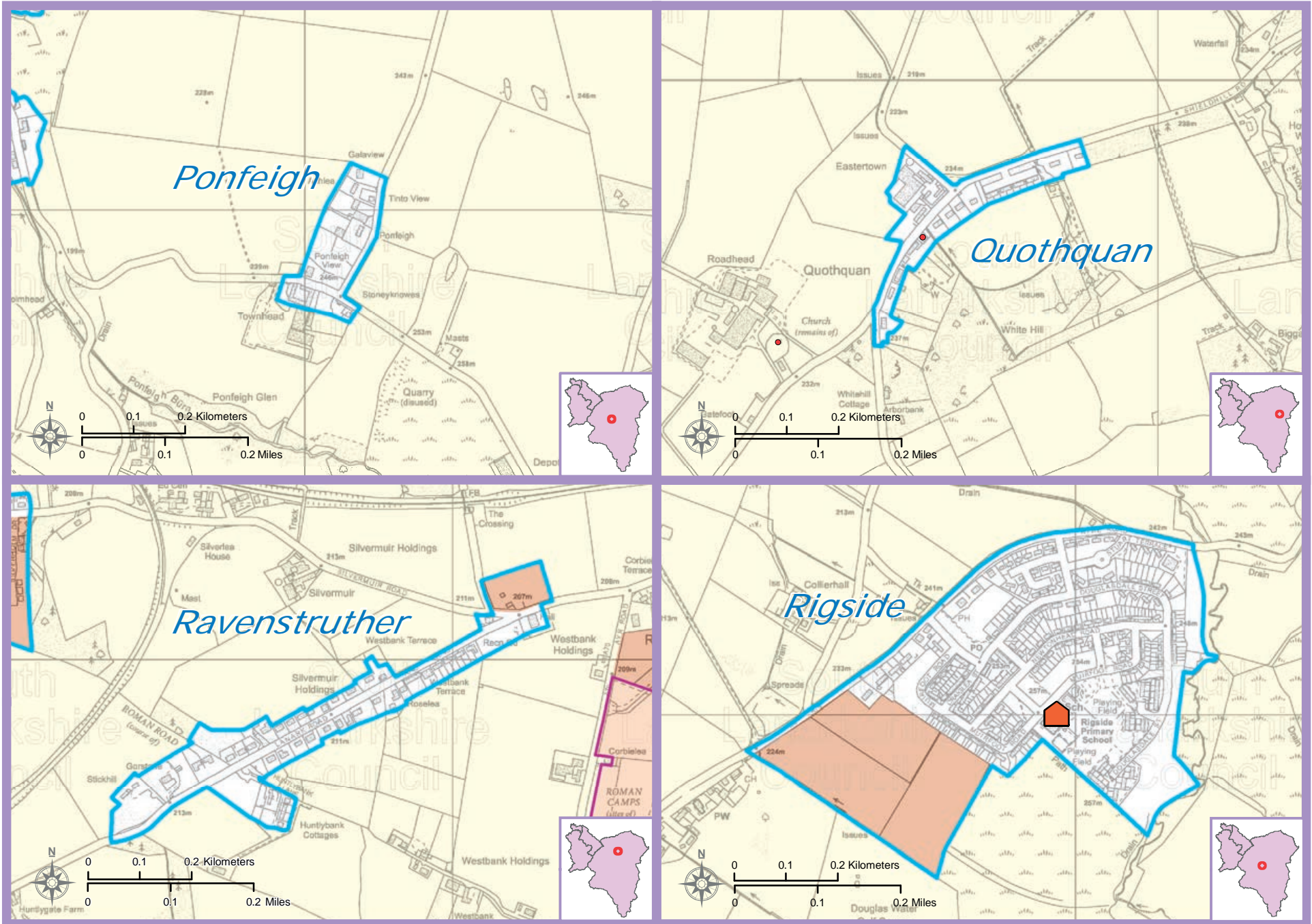


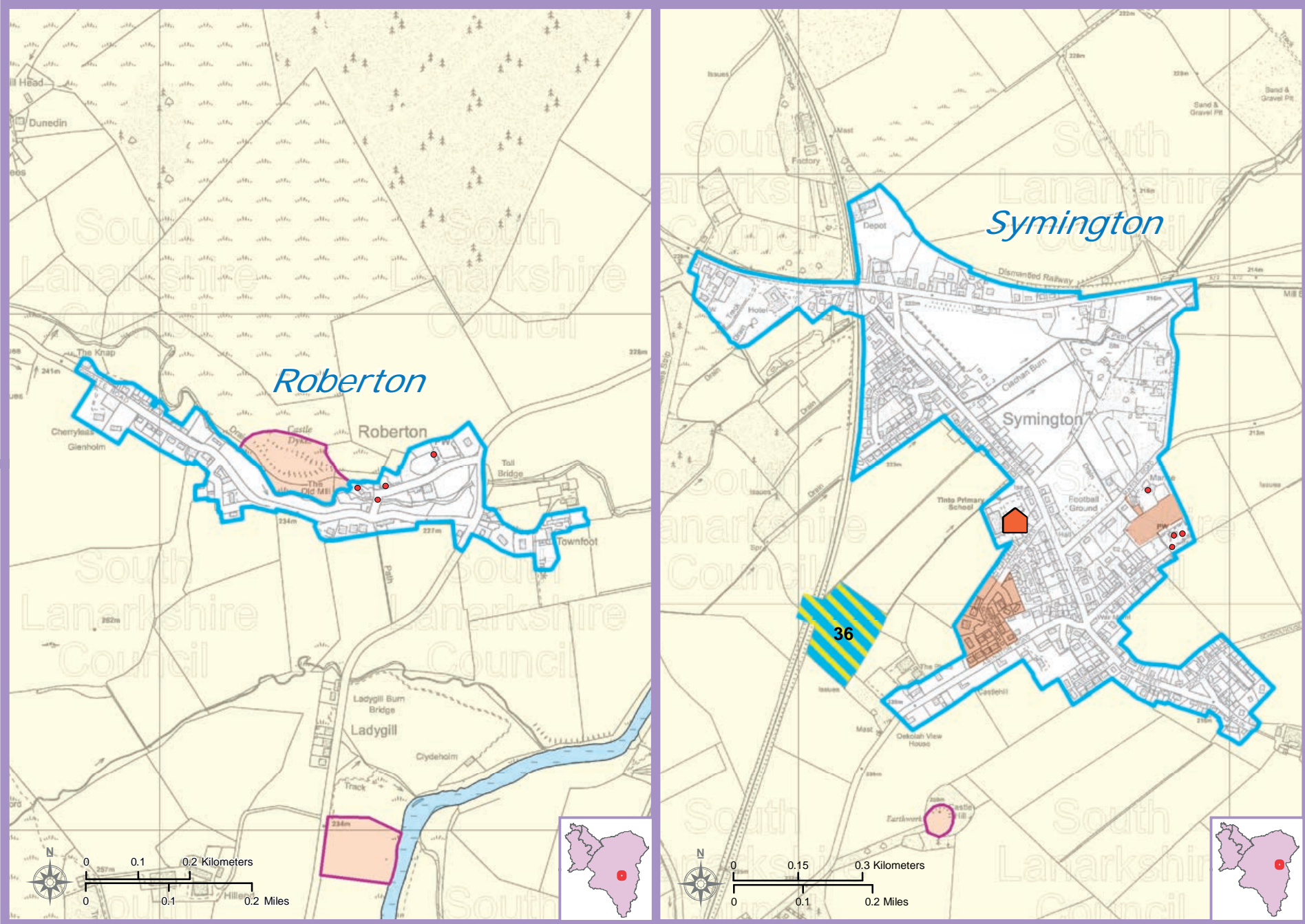


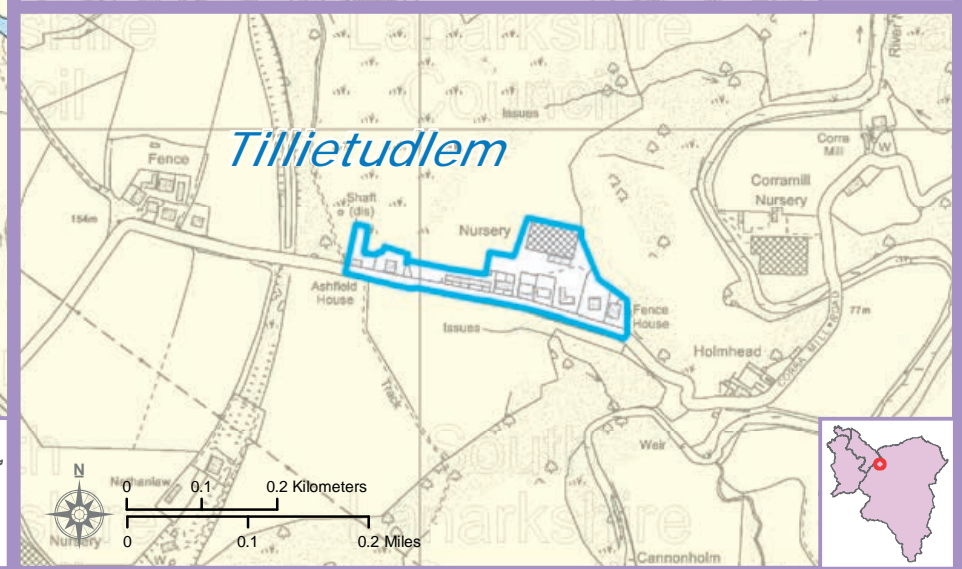
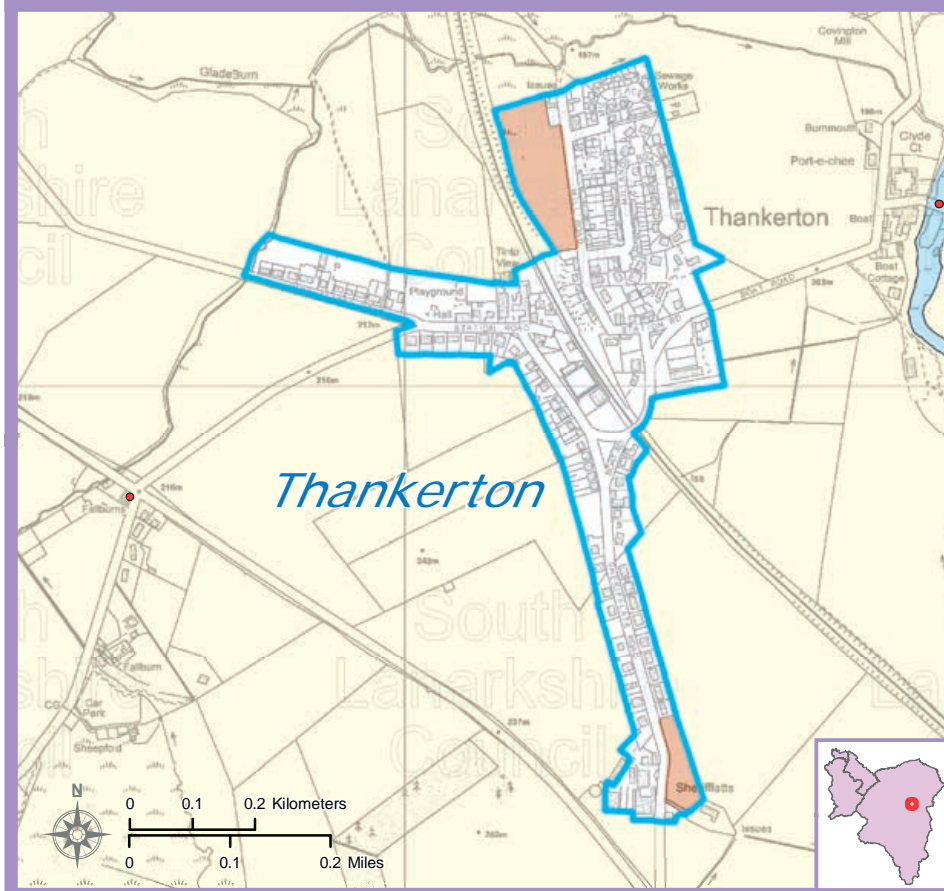
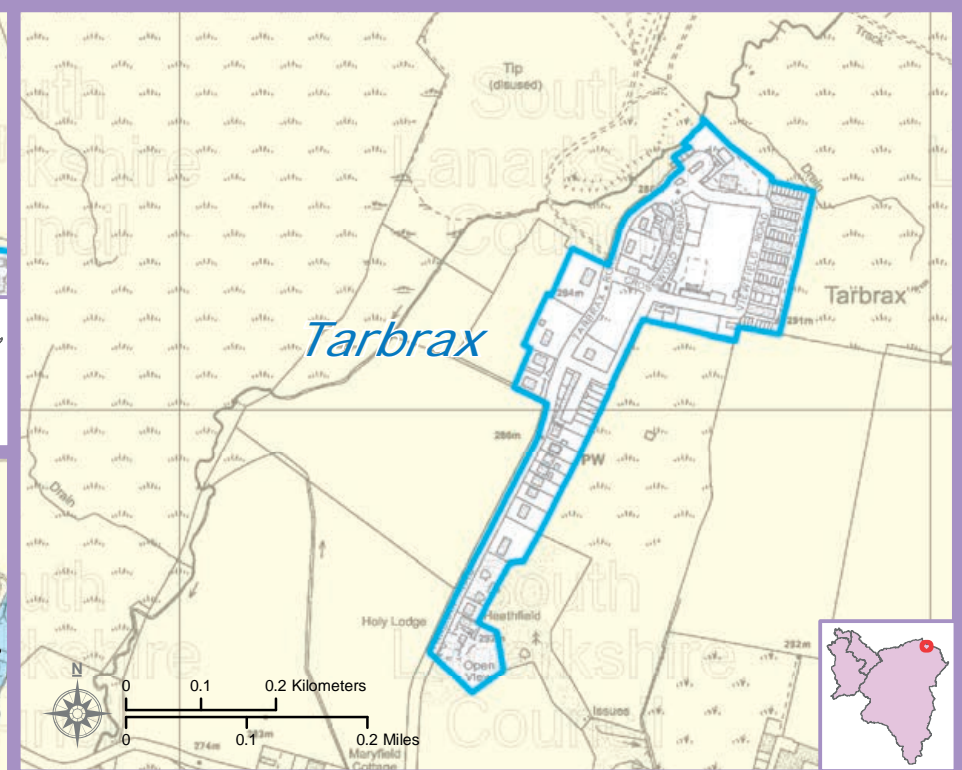
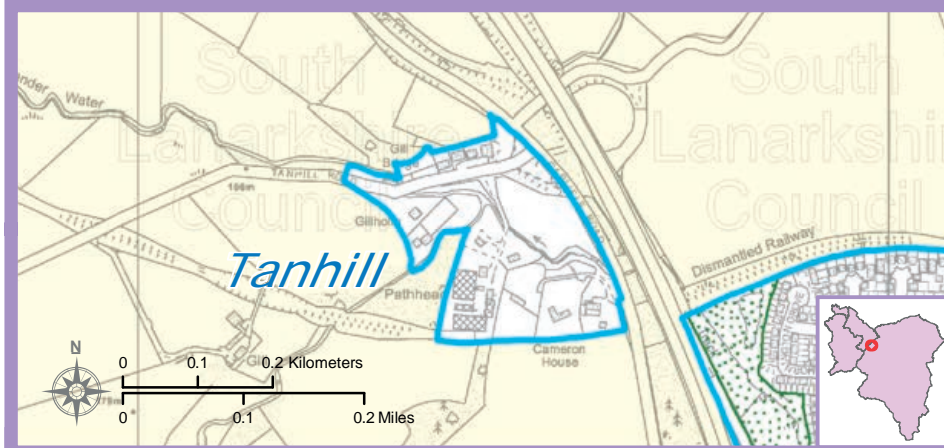


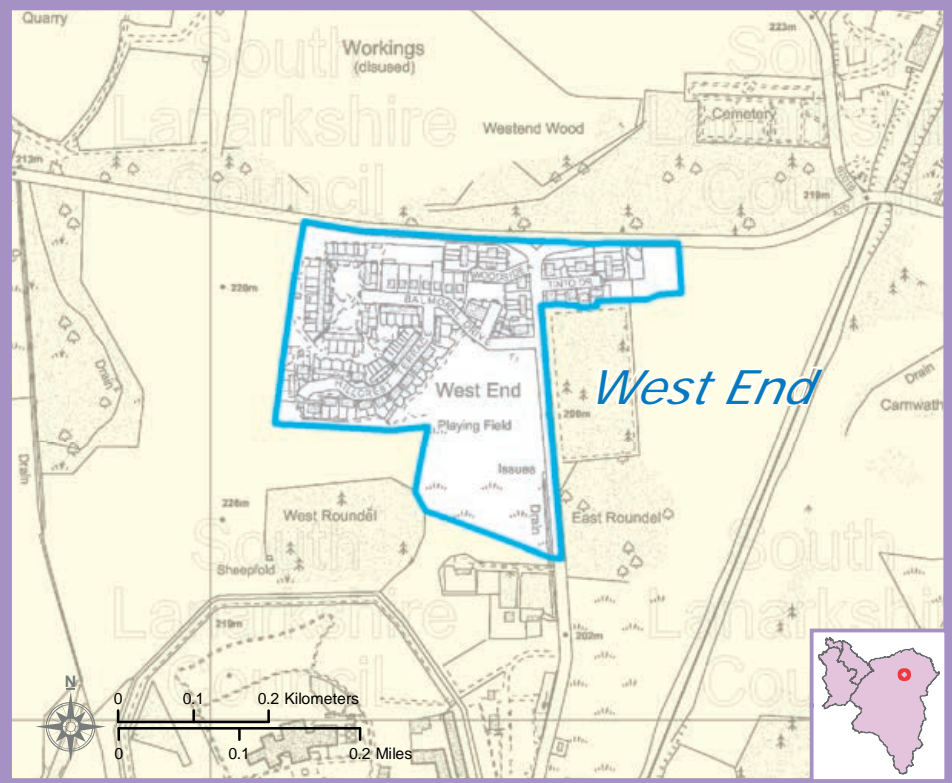
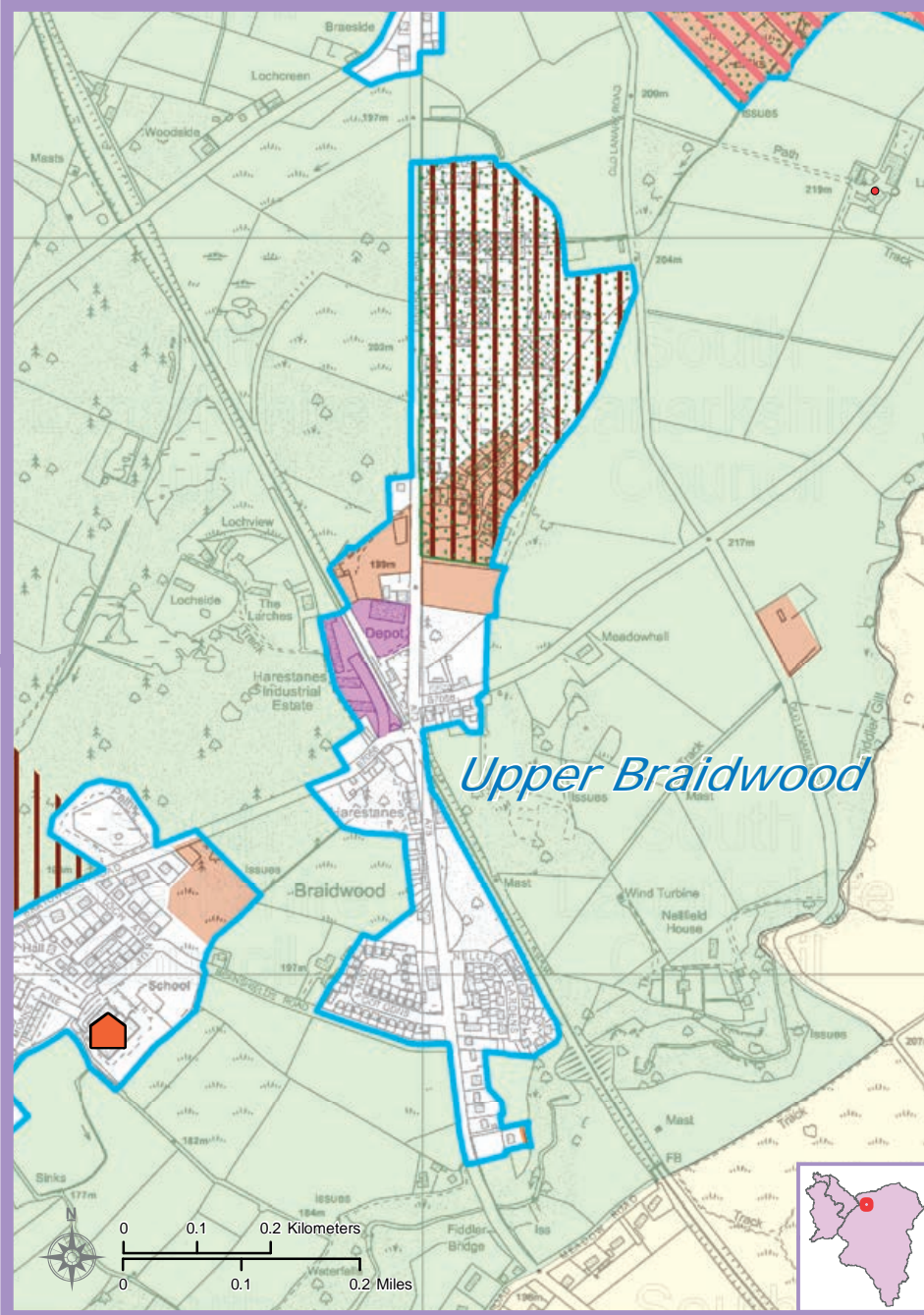


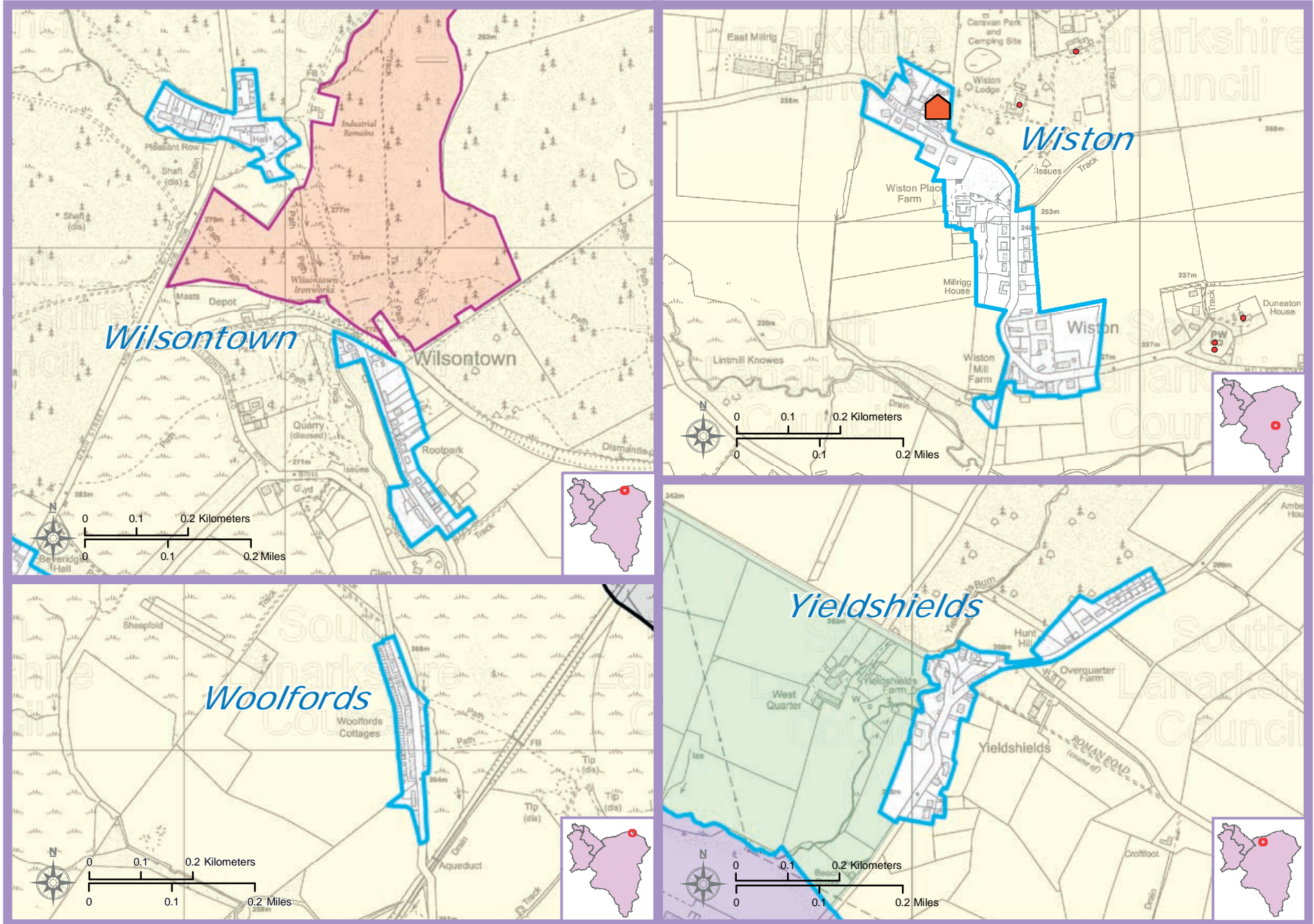


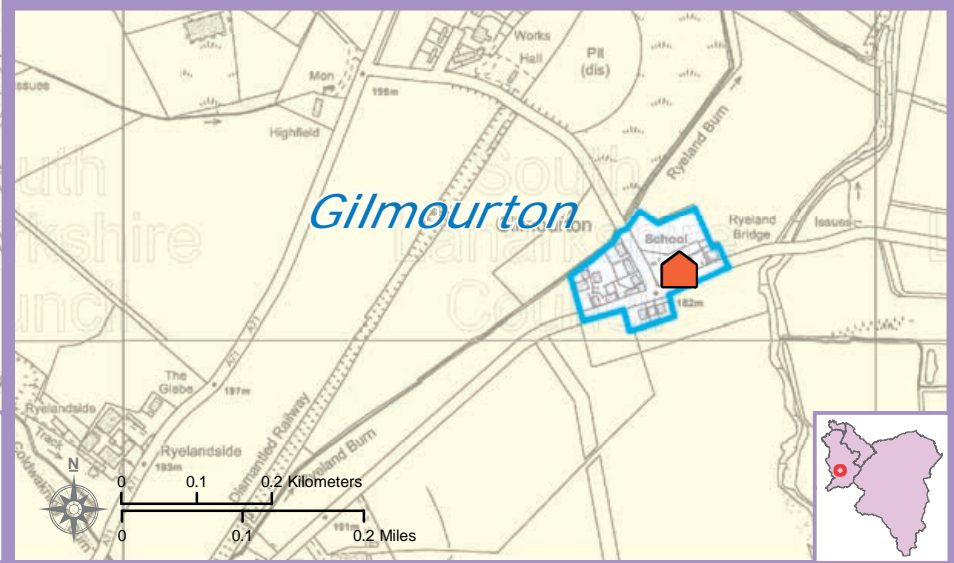
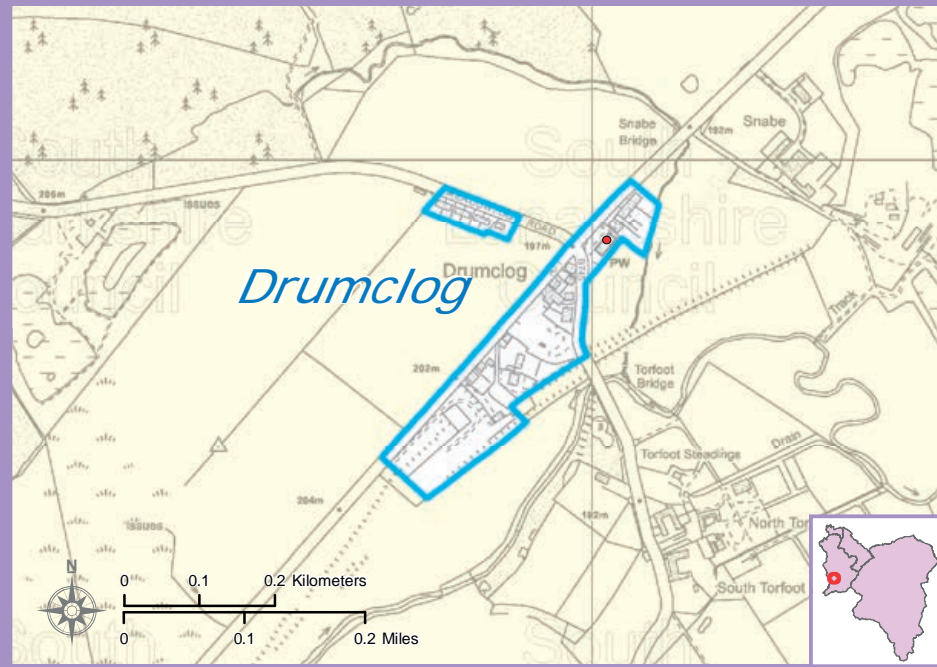
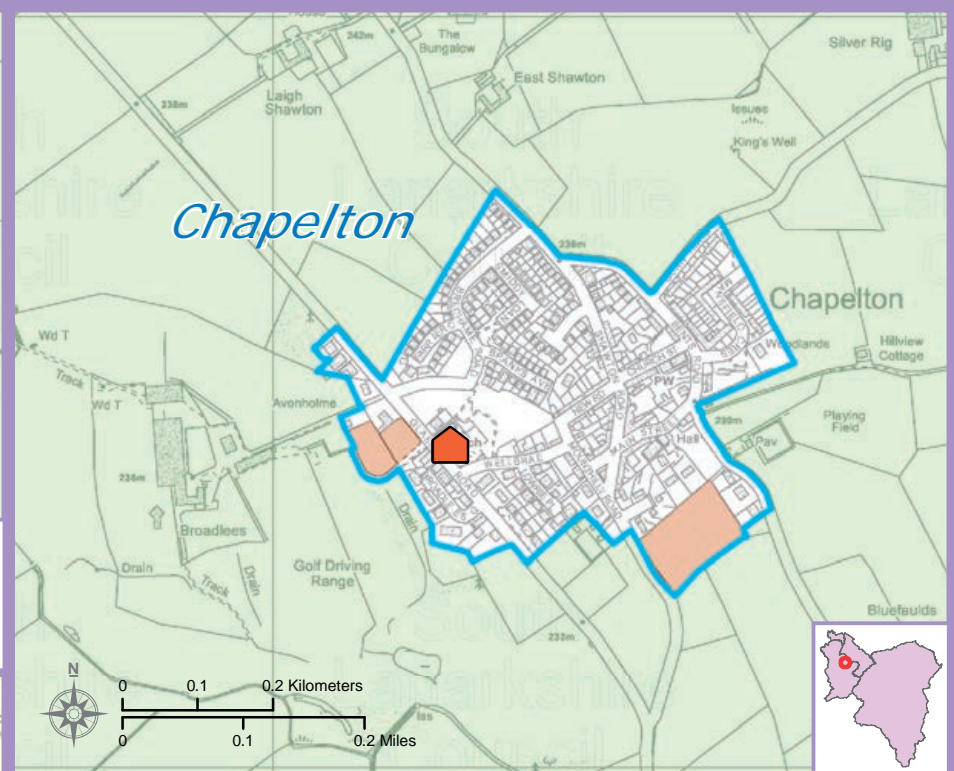
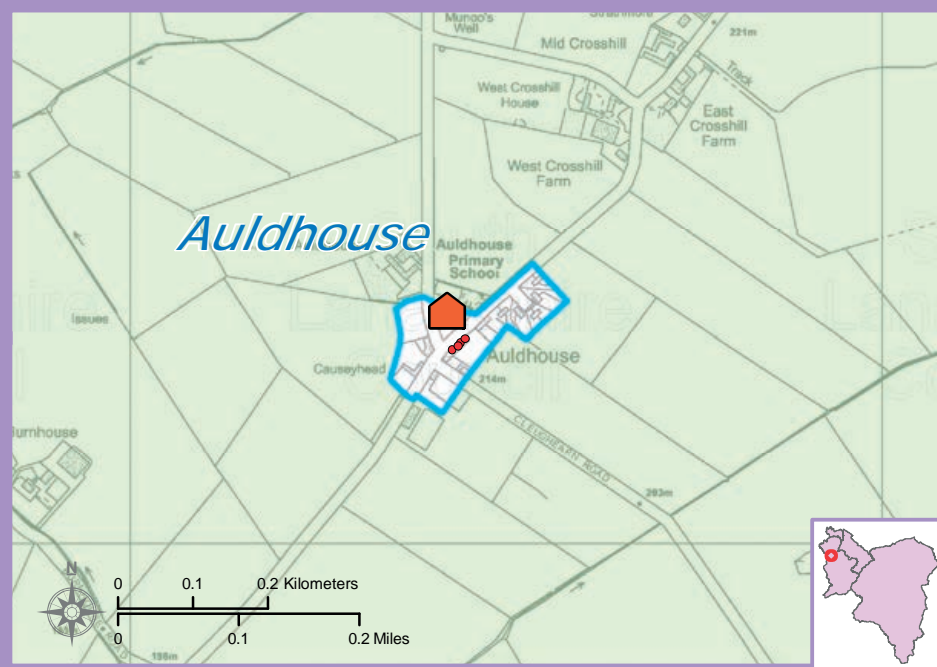


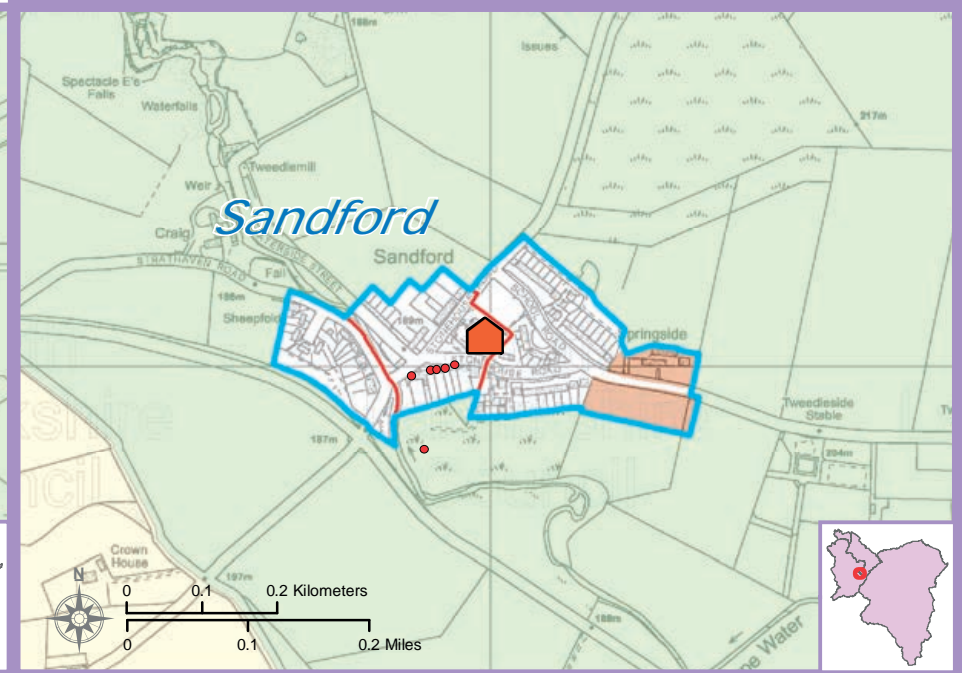
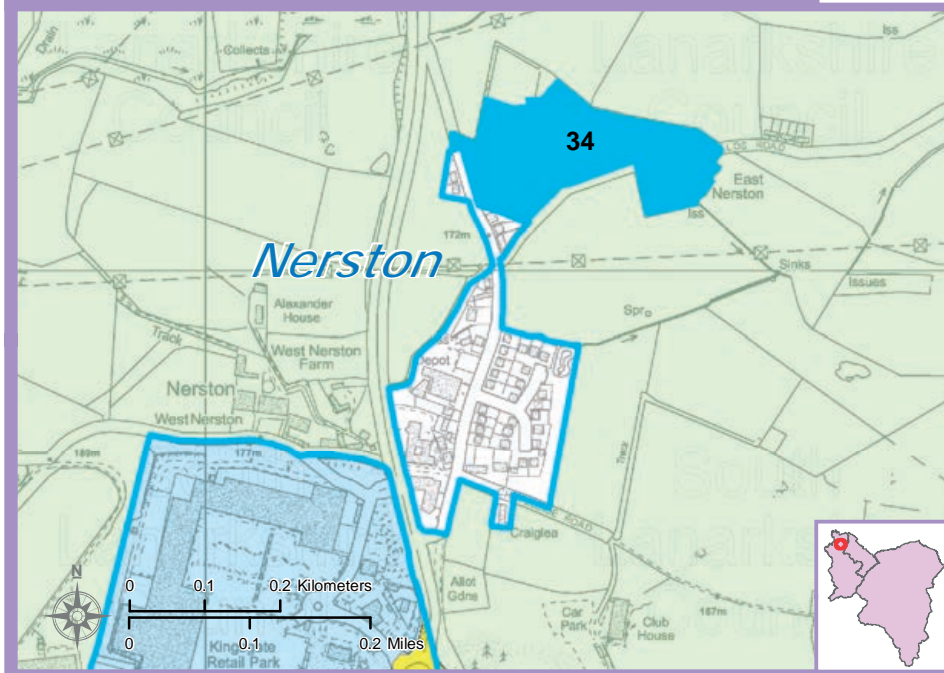


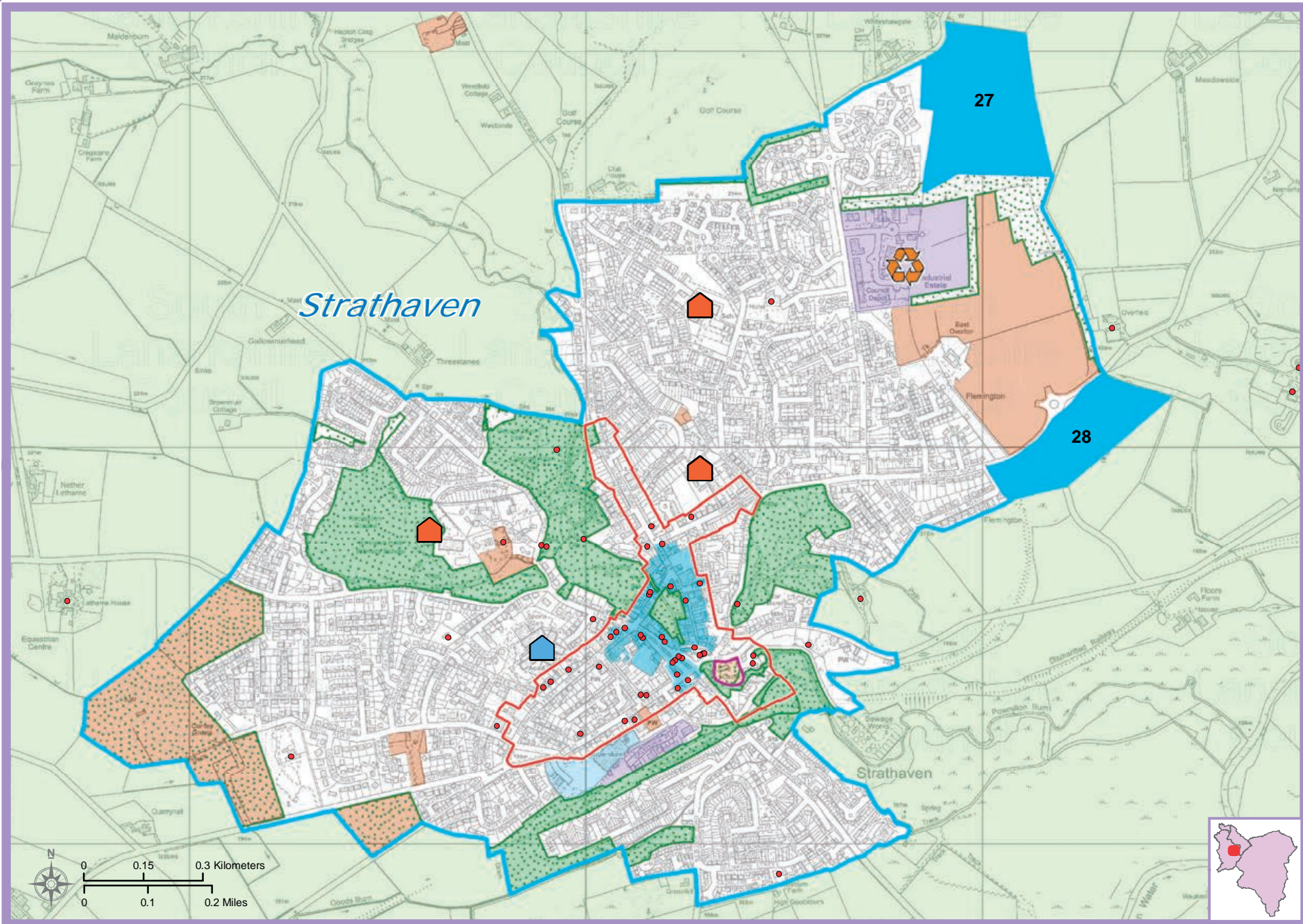


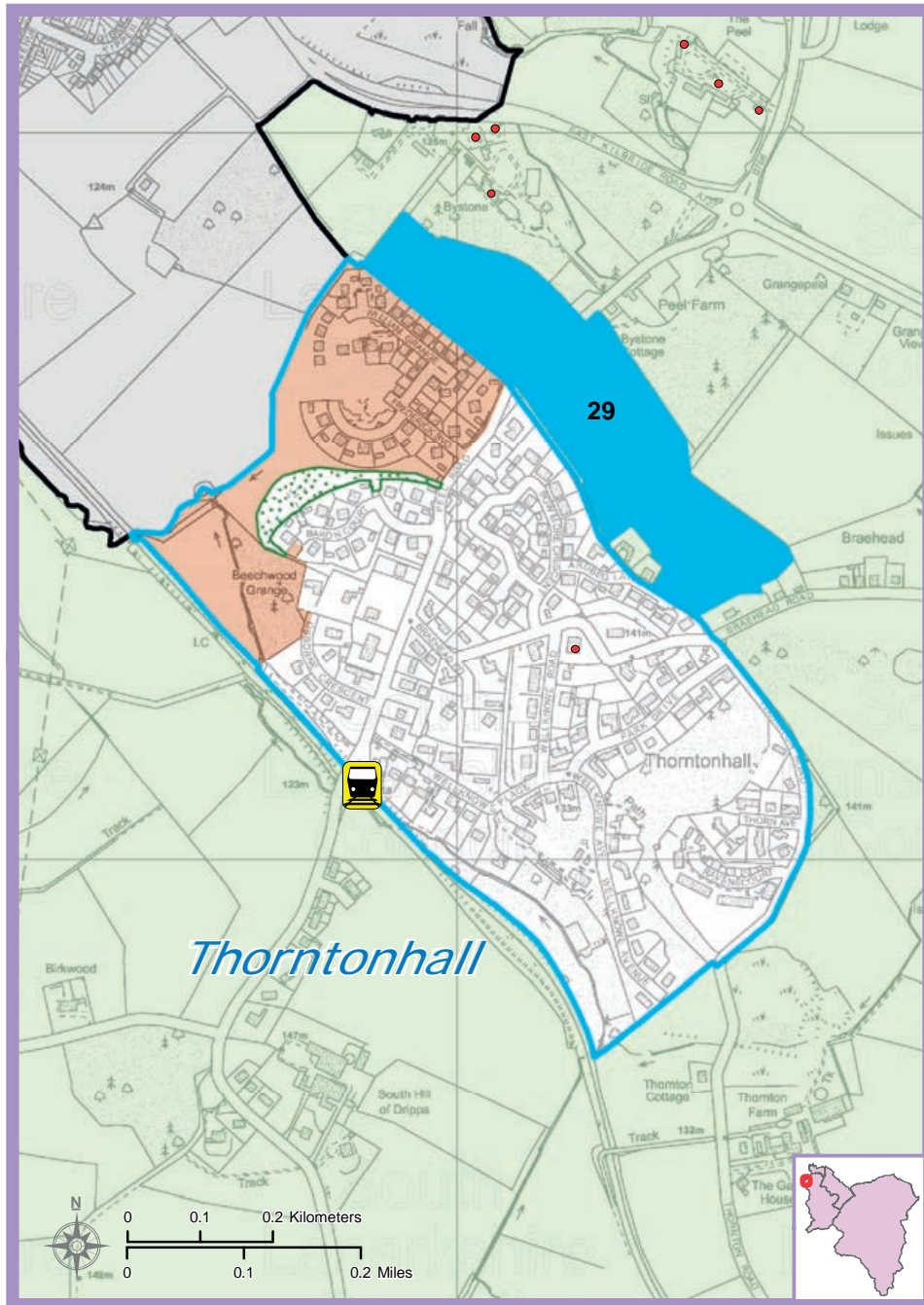


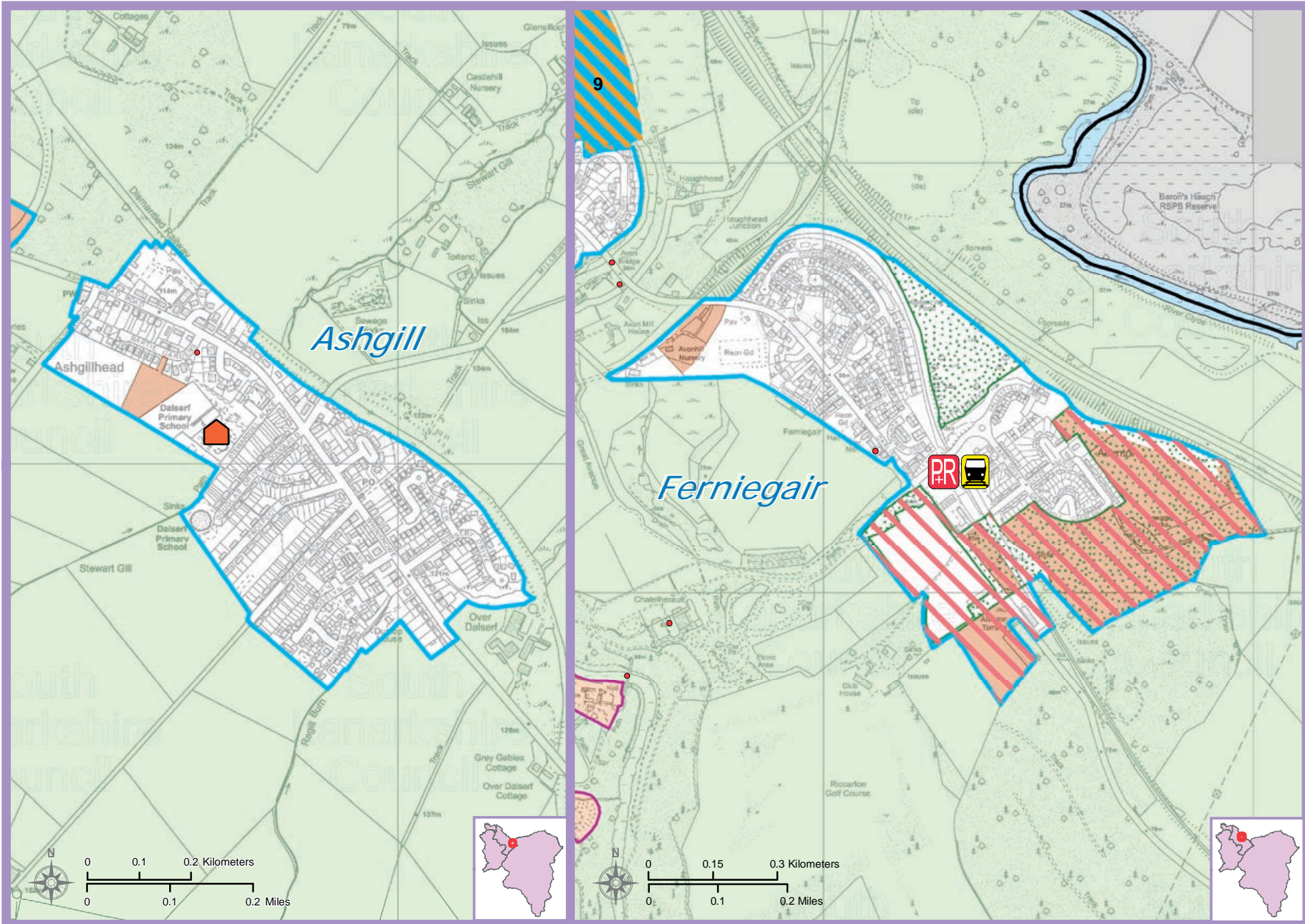


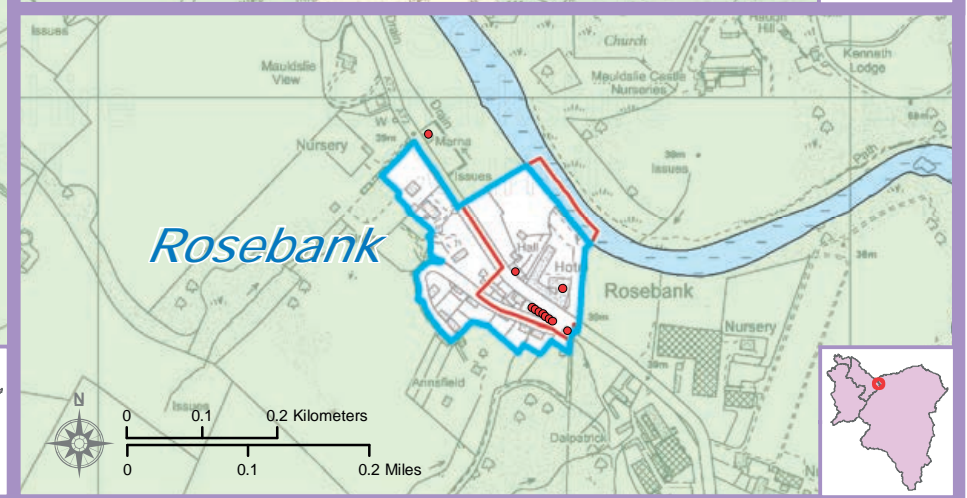
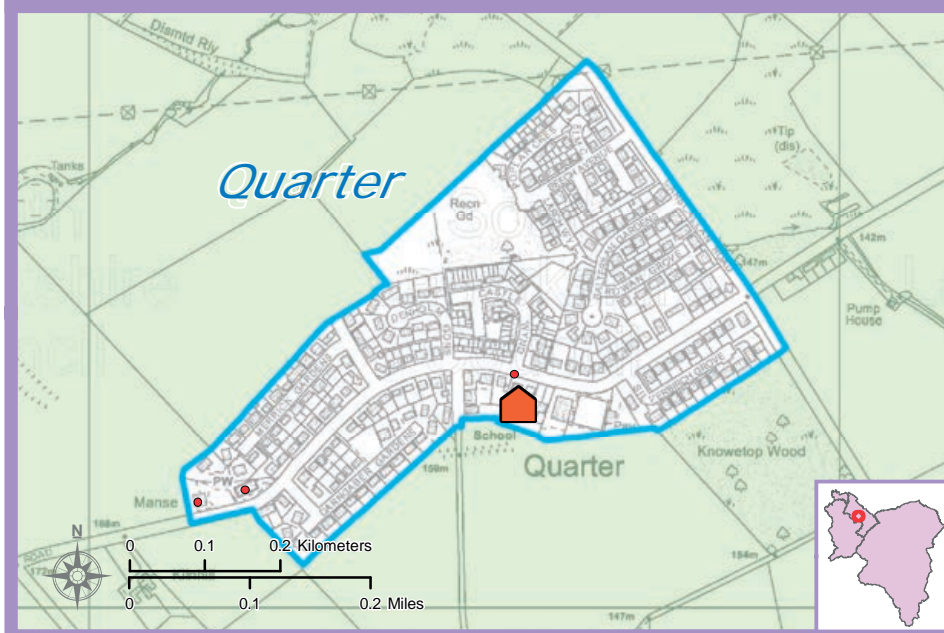
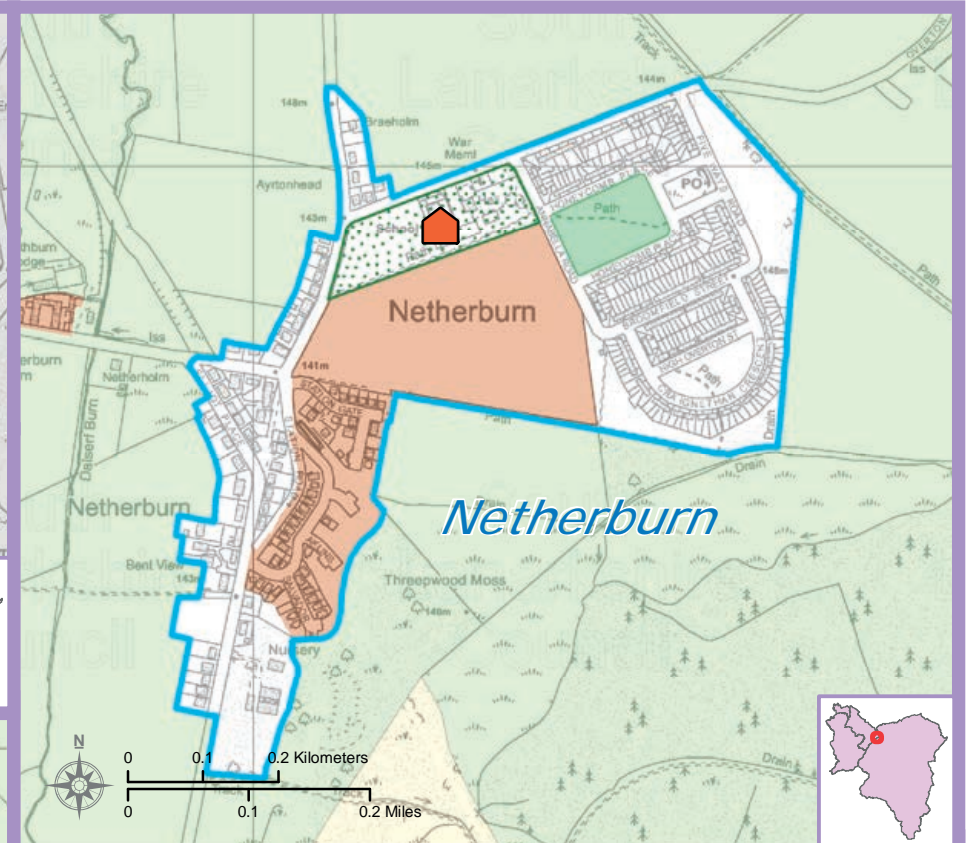
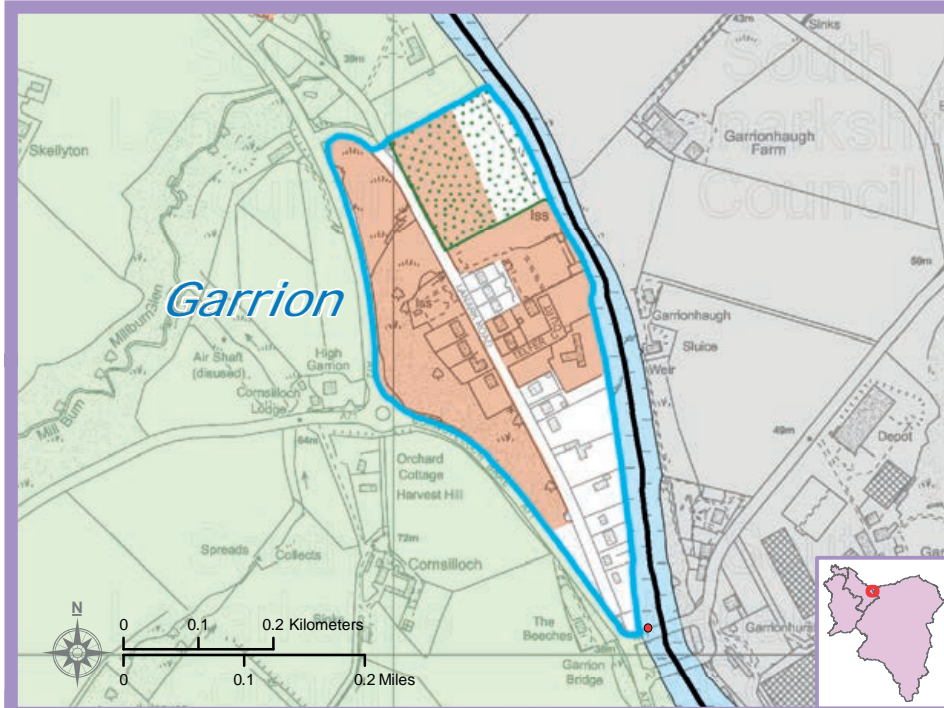


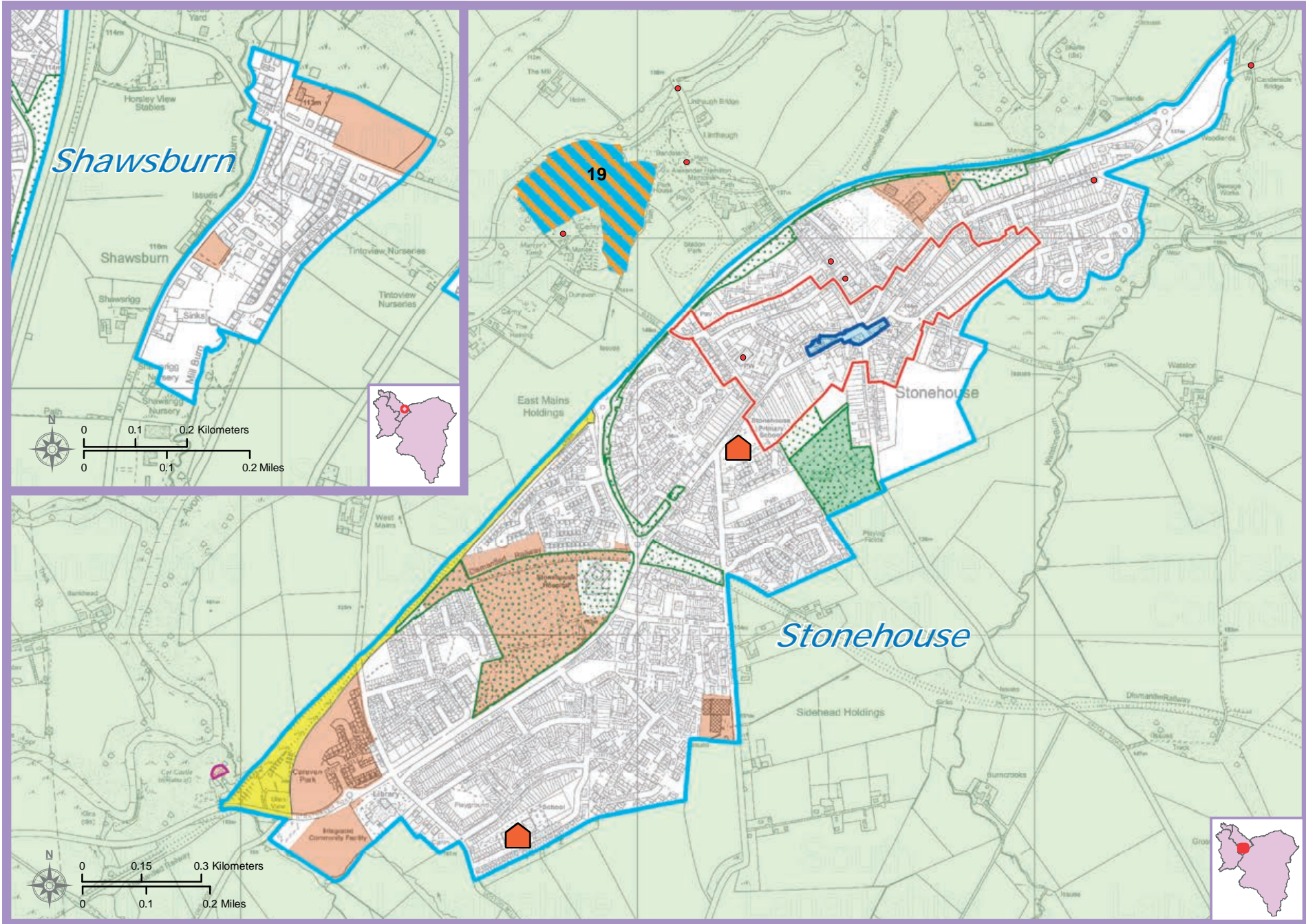




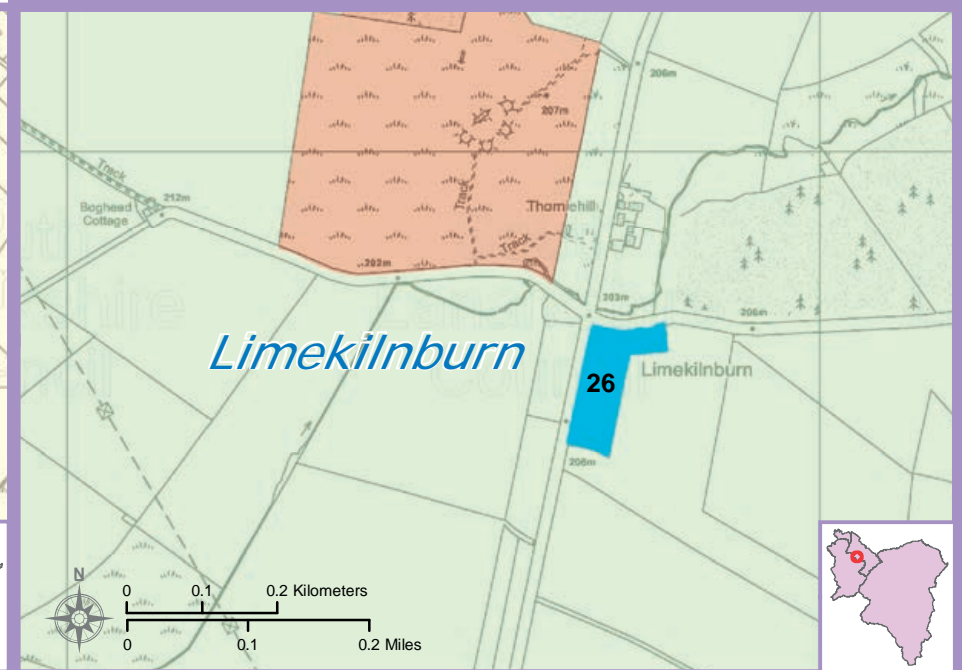
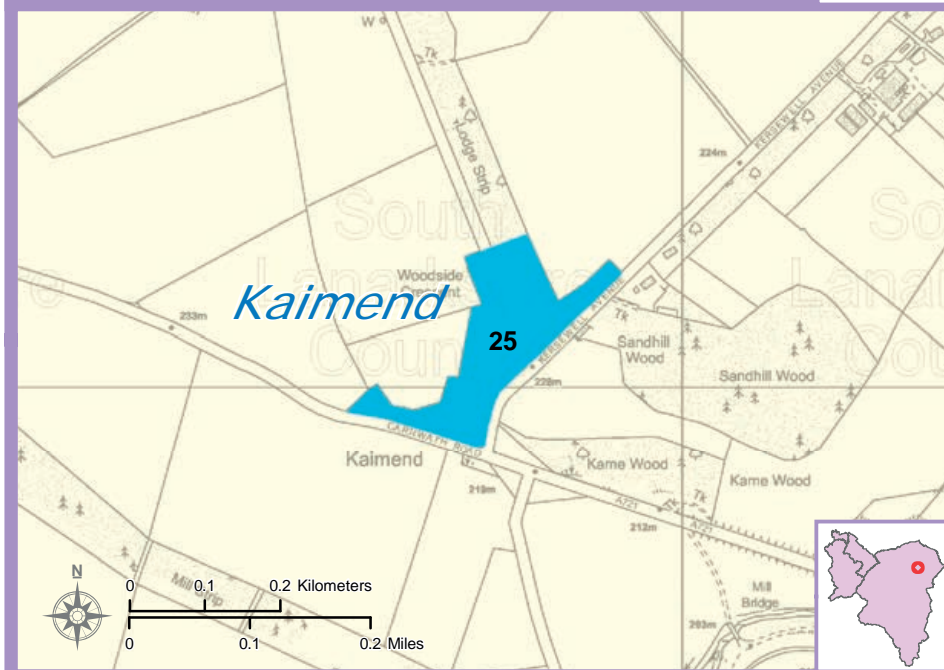
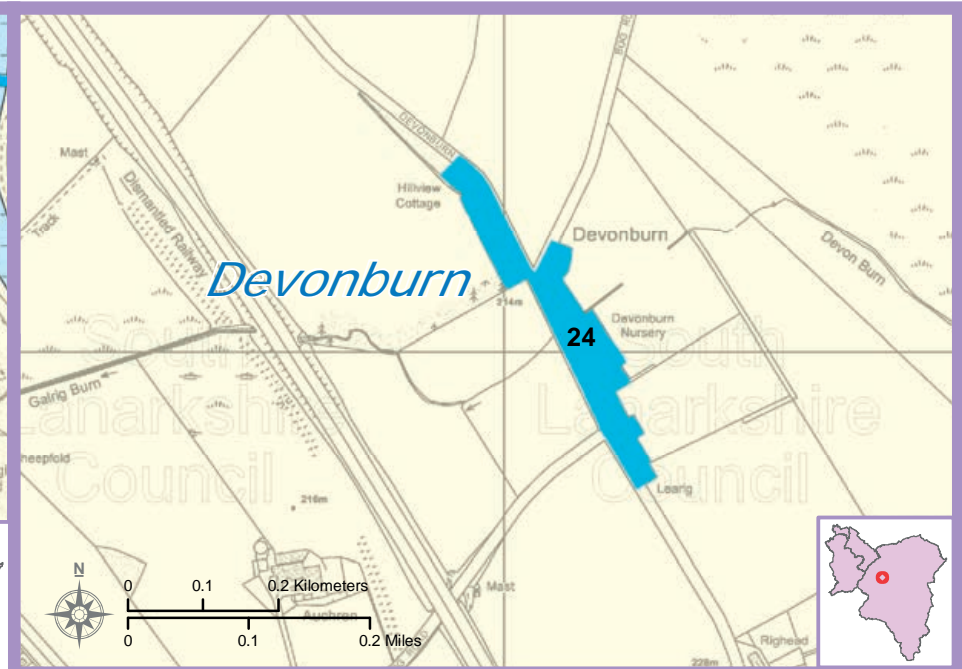
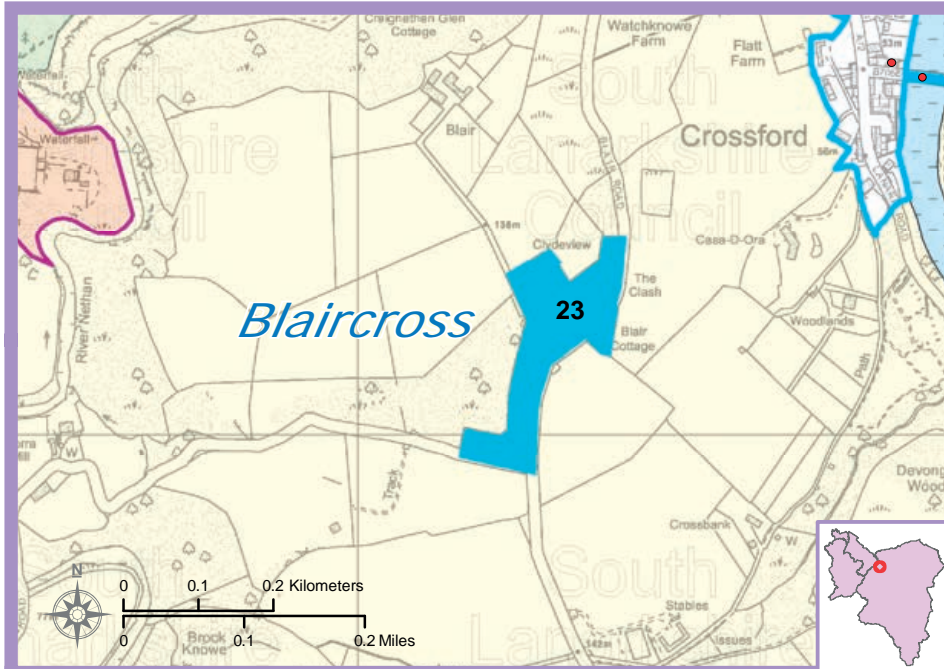


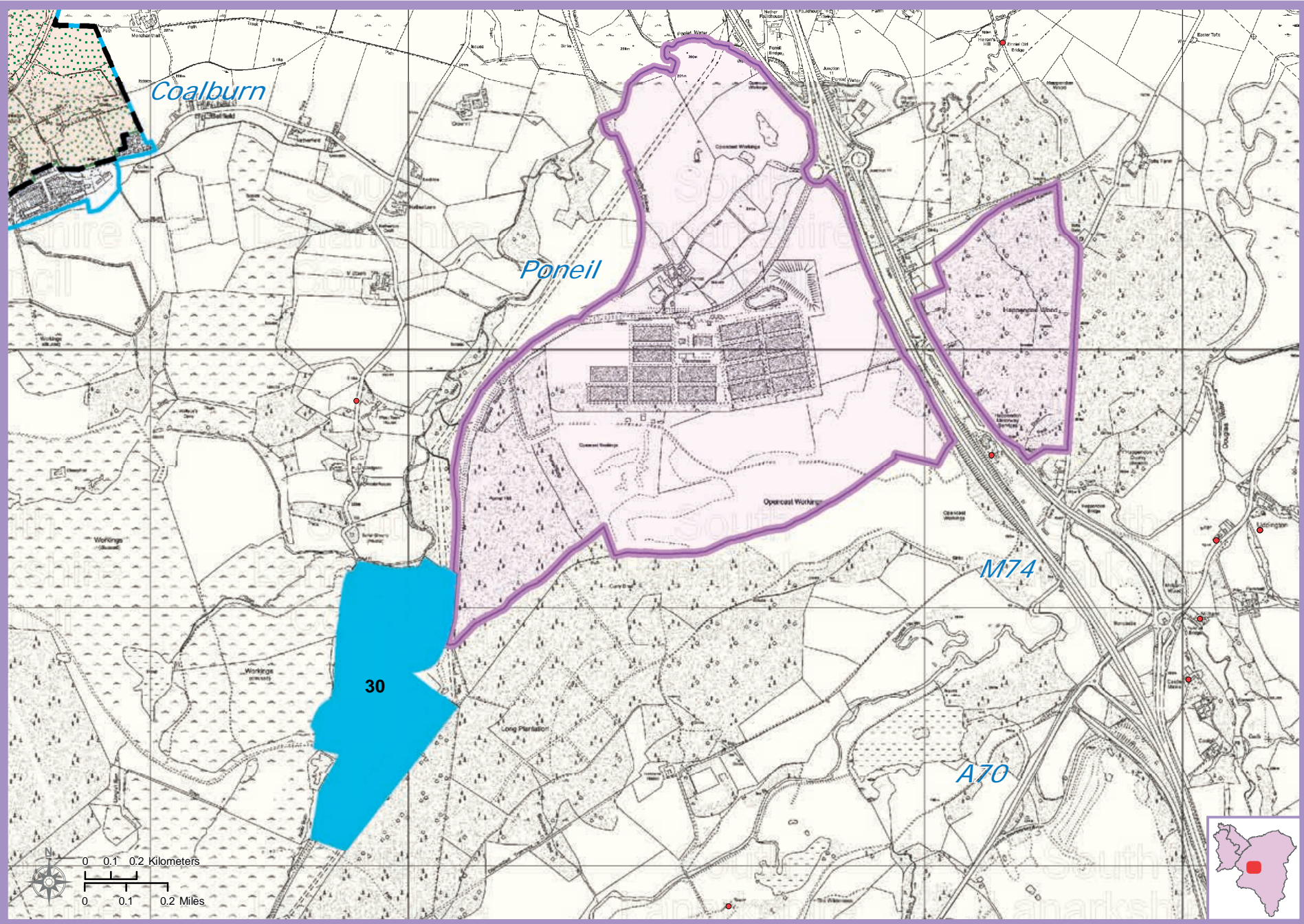






Proposed new settlements





Planning and Building Standards Headquarters
Community and Enterprise Resources
Montrose House
154 Montrose Crescent
Hamilton, ML3 6LB
Tel: 01698 455934
Email: localplan@southlanarkshire.gov.uk



South Lanarkshire
Local Development Plan 2

South Lanarkshire Council
Community and Enterprise Resources
Planning and Building Standards Services
Montrose House, Montrose Crescent
Hamilton ML3 6LB
www.southlanarkshire.gov.uk

If you need this information in another
language or format, please contact us to
discuss how we can best meet your needs,
phone 0303 123 1015 or email:
equalities@southlanarkshire.gov.uk

