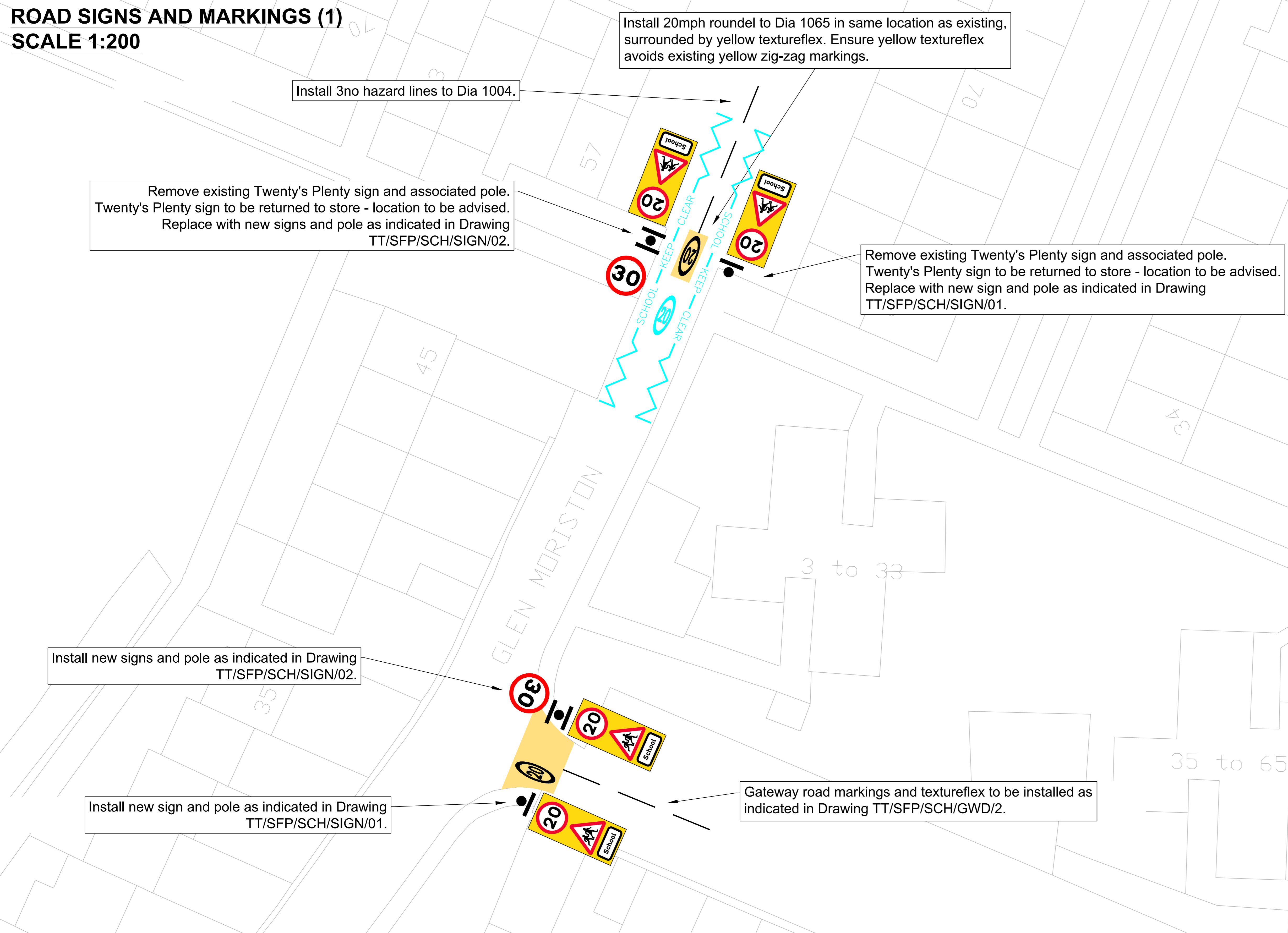


**ROAD SIGNS AND MARKINGS (1)**

**SCALE 1:200**



**LOCATION PLAN**

**SCALE 1:1000**

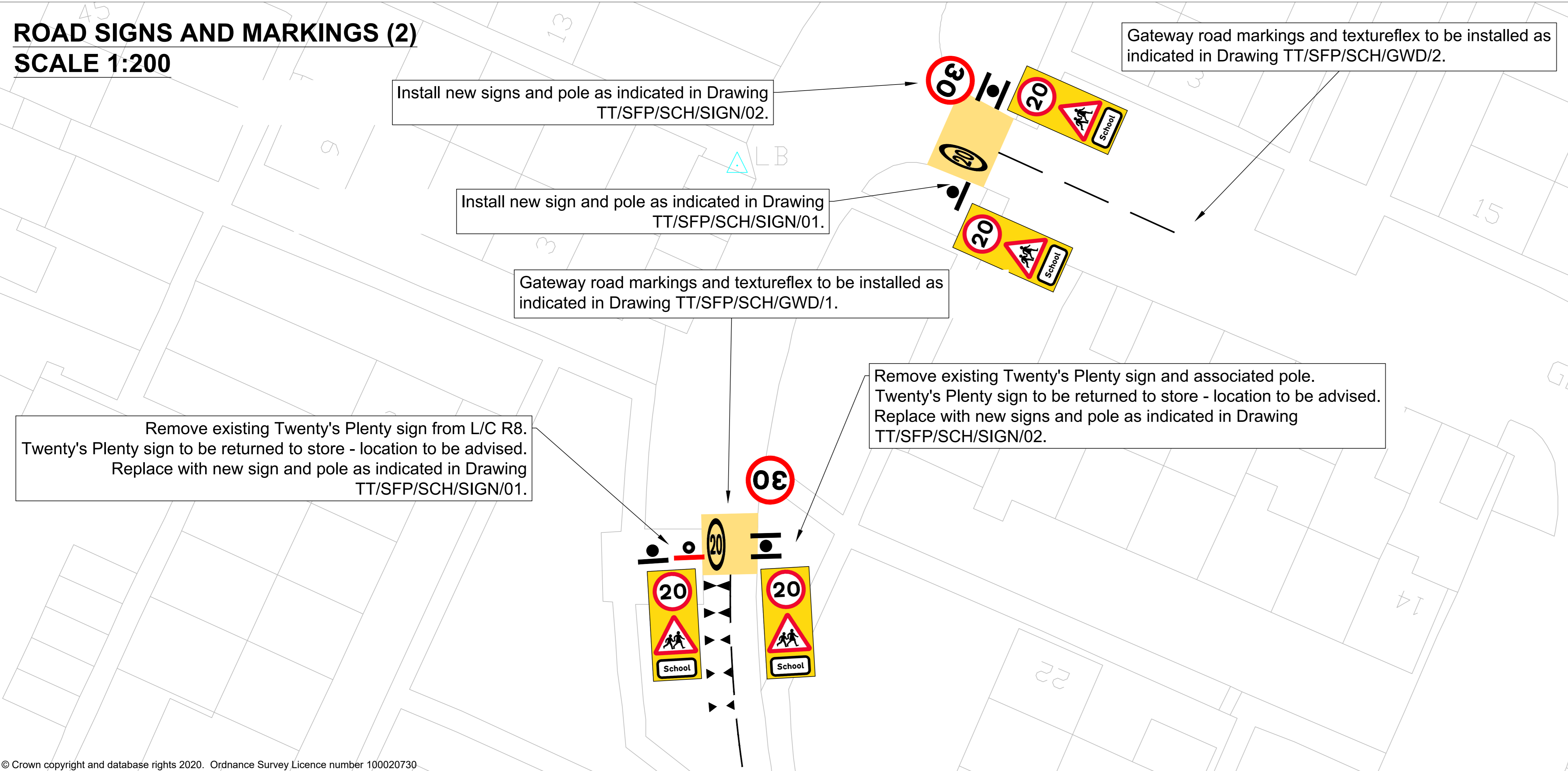


- Notes:**
1. Refer to Standard Drawings for dimensions.
  2. Contact Gregor Smith of SLC Traffic & Transportation on 07385 370033 if in doubt.
  3. All road signs and markings to conform to TSRGD 2016.

- KEY**
- New road markings to be laid in white thermoplastic
  - New yellow textureflex surfacing to be laid
  - Existing road markings to be removed
  - Existing road markings to be refreshed
  - Existing road markings to be retained
- New sign to be erected on new pole (existing signs and poles to be removed as indicated)
  - New signs to be erected back-to-back on new pole (existing signs and poles to be removed as indicated)
  - Existing sign and pole to be removed
  - New sign to be erected on existing pole (existing signs to be removed as indicated)
  - New signs to be erected back-to-back on existing pole (existing signs to be removed as indicated)
  - Existing sign to be removed from existing pole

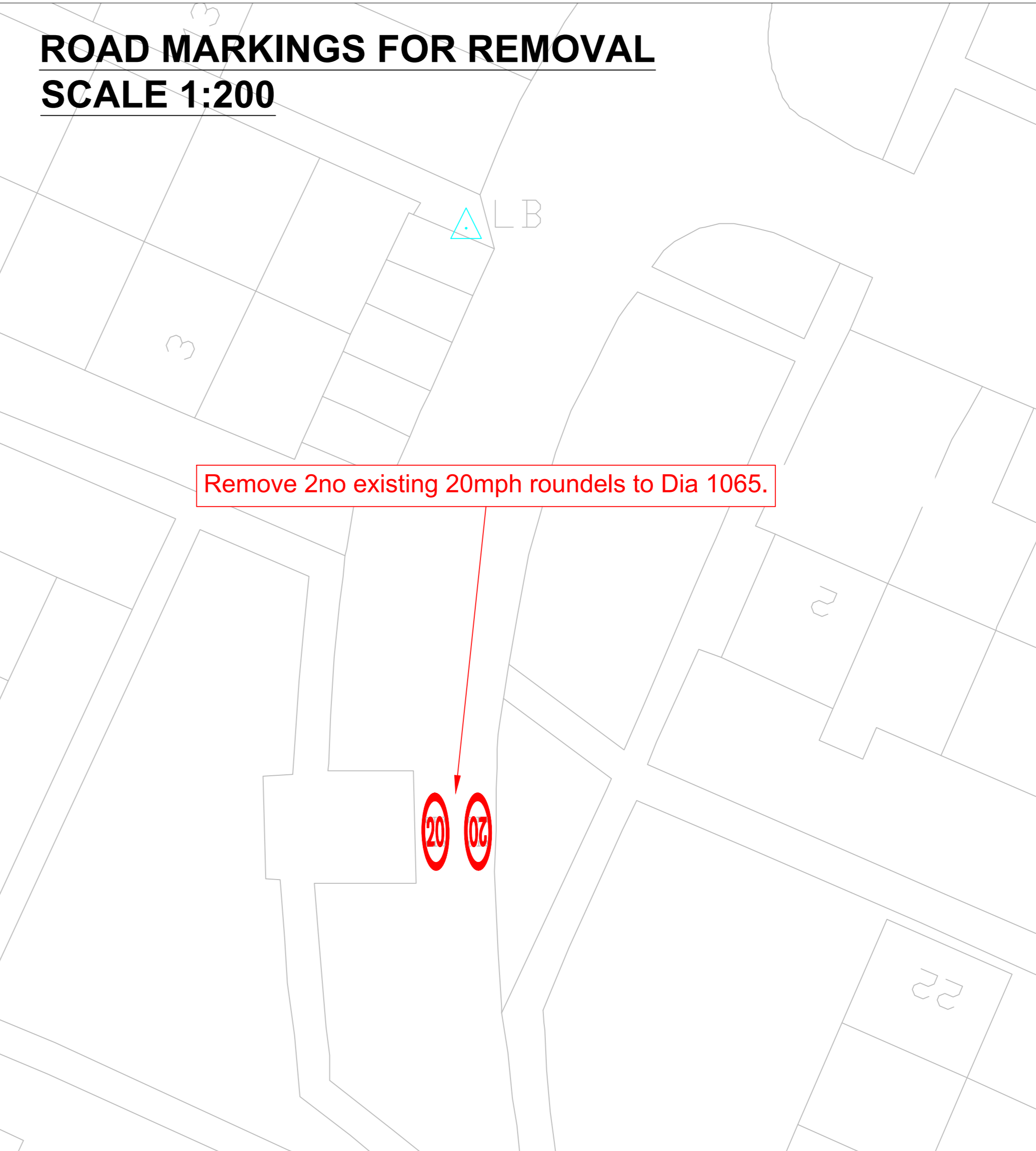
**ROAD SIGNS AND MARKINGS (2)**

**SCALE 1:200**



**ROAD MARKINGS FOR REMOVAL**

**SCALE 1:200**



Rev:	Date:	Revisions	Checked Date:	Appvd Date:
South Lanarkshire Council, Community and Enterprise Resources				
Scale	: As shown @ A0	Date	: 16/11/20	
Drawn by	: GS	Checked by	: CS	
Drawing Status	: TENDER	Approved by	: SL	
Head of Roads and Transportation: Gordon Mackay B.Sc., C.Eng., M.I.C.E.				
154 Montrose Crescent, Hamilton, ML3 6LB				
Spaces for People Blacklaw Primary School 20mph Speed Limit Road Signage and Markings Detail				
Drawing No:	TT/SFP/SCH/EK/BLPS/01			
Rev:				
File No:				

