






# ROAD SIGNS AND MARKINGS


## SCALE 1:250

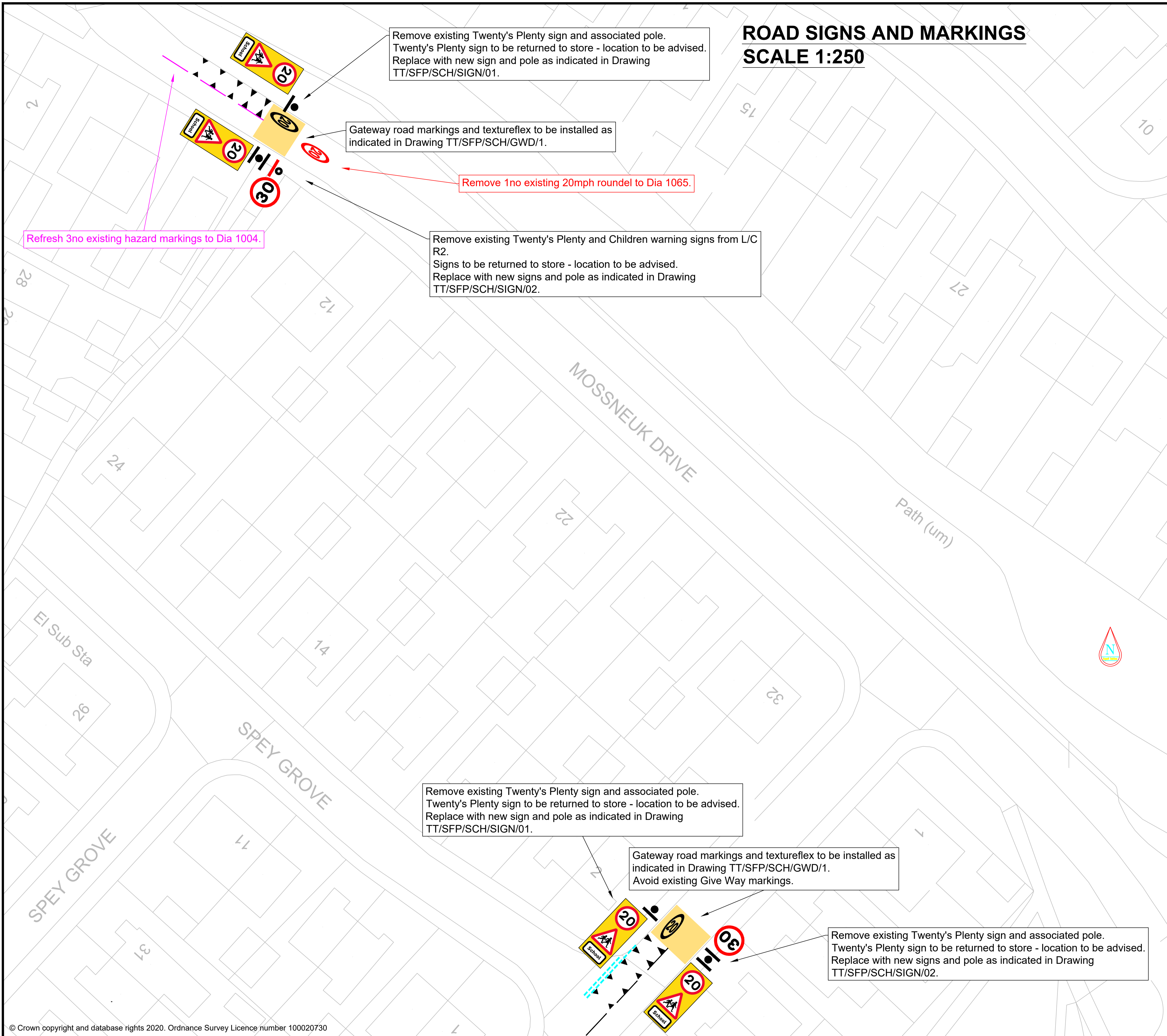
### Notes

1. Refer to Standard Drawings for dimensions.
2. Contact Gregor Smith of SLC Traffic & Transportation on 07385 370033 if in doubt.
3. All road signs and markings to conform to TSRGD 2016.

### KEY

-  New road markings to be laid in white thermoplastic
-  New yellow textureflex surfacing to be laid
-  Existing road markings to be removed
-  Existing road markings to be refreshed
-  Existing road markings to be retained

-  New sign to be erected on new pole (existing signs and poles to be removed as indicated)
-  New signs to be erected back-to-back on new pole (existing signs and poles to be removed as indicated)
-  Existing sign and pole to be removed
-  New sign to be erected on existing pole (existing signs to be removed as indicated)
-  New signs to be erected back-to-back on existing pole (existing signs to be removed as indicated)
-  Existing sign to be removed (pole to be retained)



| Rev: | Date: | Revisions | Checked Date: | Appvd Date: |
|------|-------|-----------|---------------|-------------|
|      |       |           |               |             |

|   |                       |             |  |
|---|-----------------------|-------------|--|
| <b>South Lanarkshire Council,<br/>Community and Enterprise Resources</b>                              |                       |             |  |
| Scale   | : 1:250 @ A1          | Date        | : 16/11/20                             |
| Drawn by  | : GS                  | Checked by  | : CS                                   |
| Drawing Status  | : TENDER              | Approved by | : SL                                   |
| Head of Roads and Transportation:<br><b>Gordon Mackay B.Sc., C.Eng., M.I.C.E.</b>                     |                       |             |  |
| Montrose House, 154 Montrose Crescent, Hamilton ML3 6LB   |                       |             |  |
| Spaces for People<br>Mossneuk Primary School<br>20mph Speed Limit<br>Road Signage and Markings Detail |                       |             |  |
| Drawing No:   | TT/SFP/SCH/EK/MNPS/01 |             |  |
| Rev:  |                       |             |  |
| File No:  |                       |             |  |
| © Crown copyright and database rights 2020. Ordnance Survey Licence number 100020730                  |                       |             | Original Drawing Size:<br>594*941 (A1) |