ROAD SIGNS AND MARKINGS (1)
SCALE 1:250

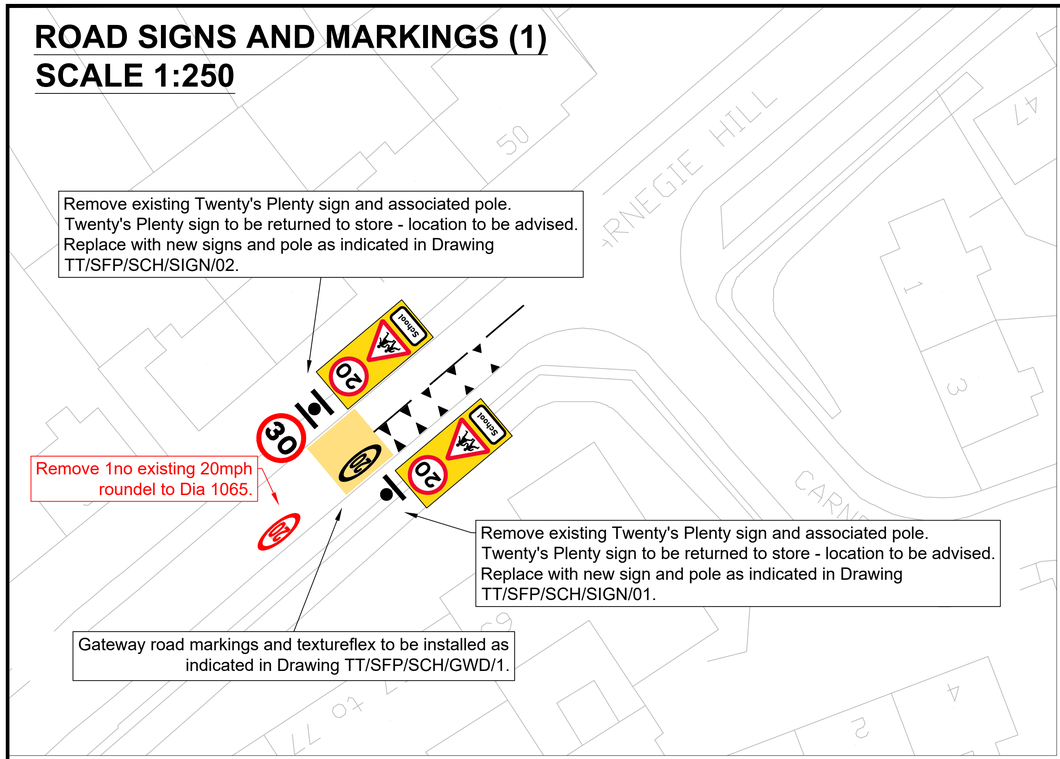

LOCATION PLAN
SCALE 1:1000

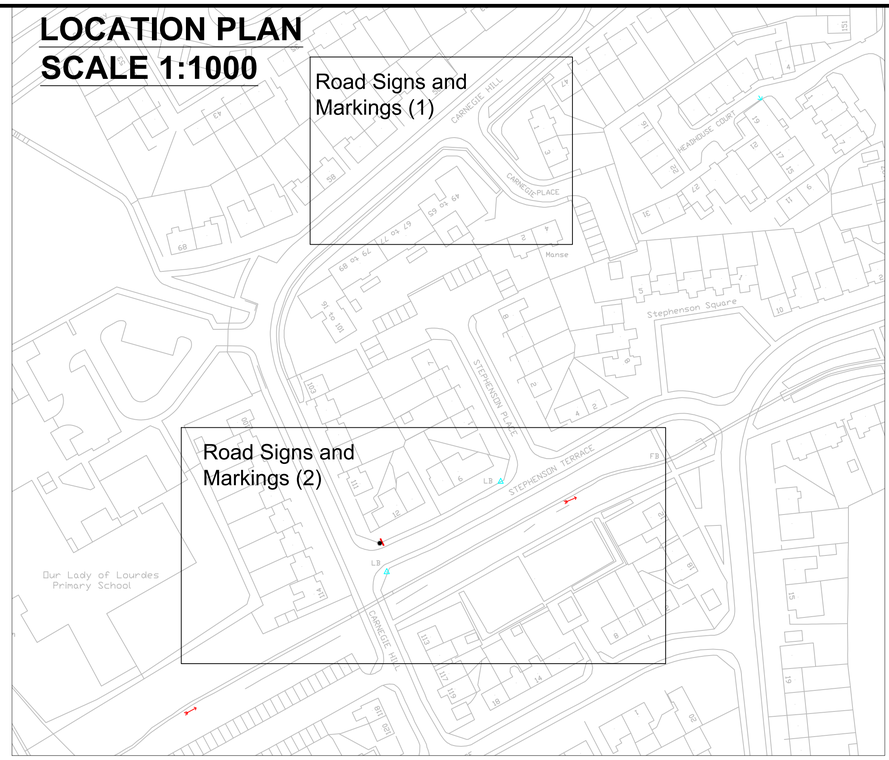

Notes

1. Refer to Standard Drawings for dimensions.
2. Contact Gregor Smith of SLC Traffic & Transportation on 07385 370033 if in doubt.
3. All road signs and markings to conform to TSRGD 2016.

KEY

- New road markings to be laid in white thermoplastic
- New yellow textureflex surfacing to be laid
- Existing road markings to be removed
- Existing road markings to be refreshed
- Existing road markings to be retained

- New sign to be erected on new pole (existing signs and poles to be removed as indicated)
- New signs to be erected back-to-back on new pole (existing signs and poles to be removed as indicated)
- Existing sign and pole to be removed
- New sign to be erected on existing pole (existing signs to be removed as indicated)
- New signs to be erected back-to-back on existing pole (existing signs to be removed as indicated)
- Existing sign to be removed (pole to be retained)

ROAD SIGNS AND MARKINGS (2)
SCALE 1:250

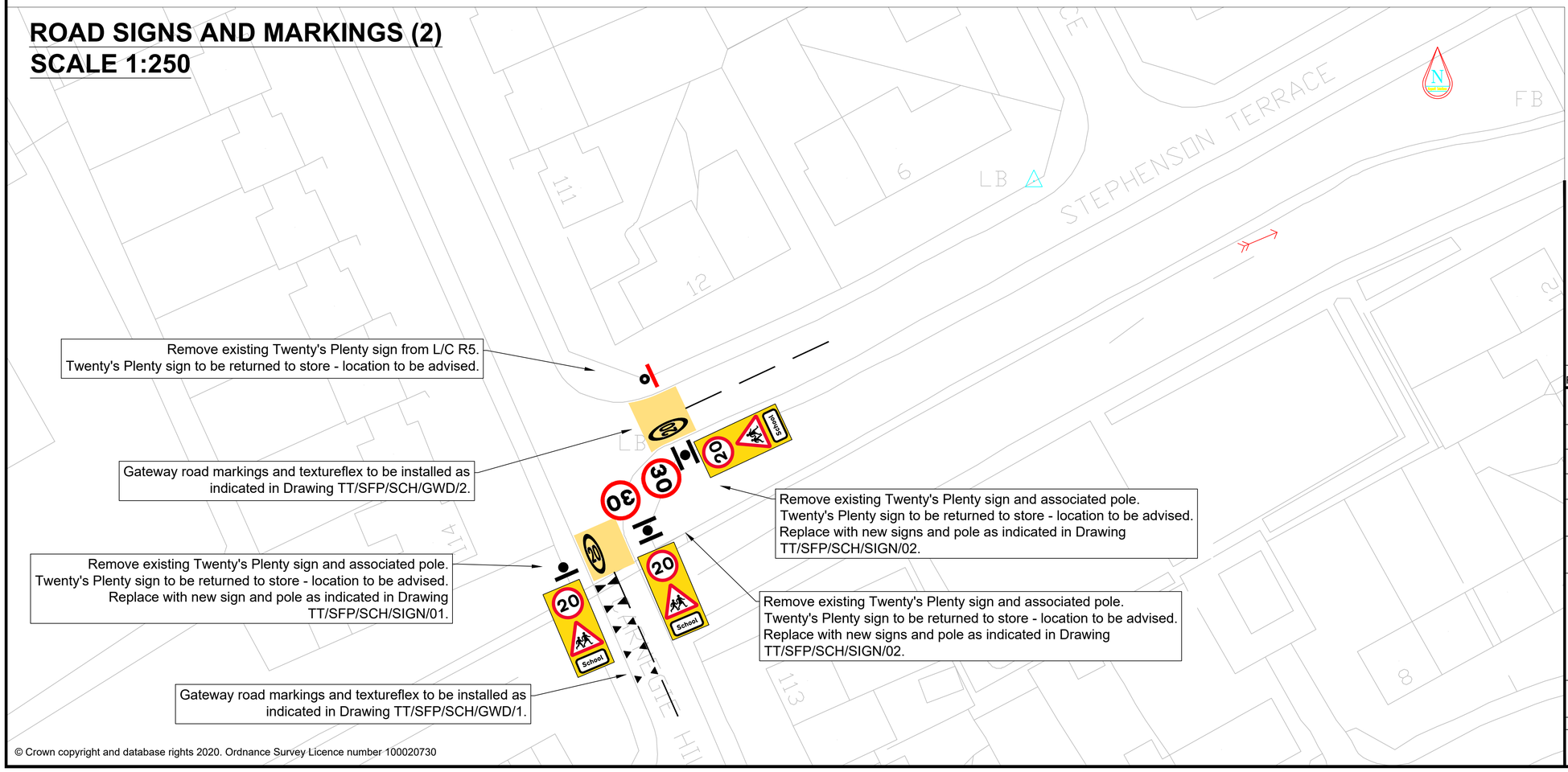

© Crown copyright and database rights 2020. Ordnance Survey Licence number 100020730

Rev:	Date:	Revisions	Checked Date:	Appvd Date:

South Lanarkshire Council,
Community and Enterprise Resources

Scale	: As shown @ A1	Date	: 13/11/20
Drawn by	: GS	Checked by	: CS
Drawing Status	: TENDER	Approved by	: SL

Head of Roads and Transportation:
Gordon Mackay B.Sc., C.Eng., M.I.C.E.

Montrose House, 154 Montrose Crescent, Hamilton ML3 6LB

Spaces for People
Our Lady of Lourdes Primary School
20mph Speed Limit
Road Signage and Markings Detail

Drawing No: TT/SFP/SCH/EK/OLOLPS/01

Rev:

File No:

Original Drawing Size: 594*841 (A1)