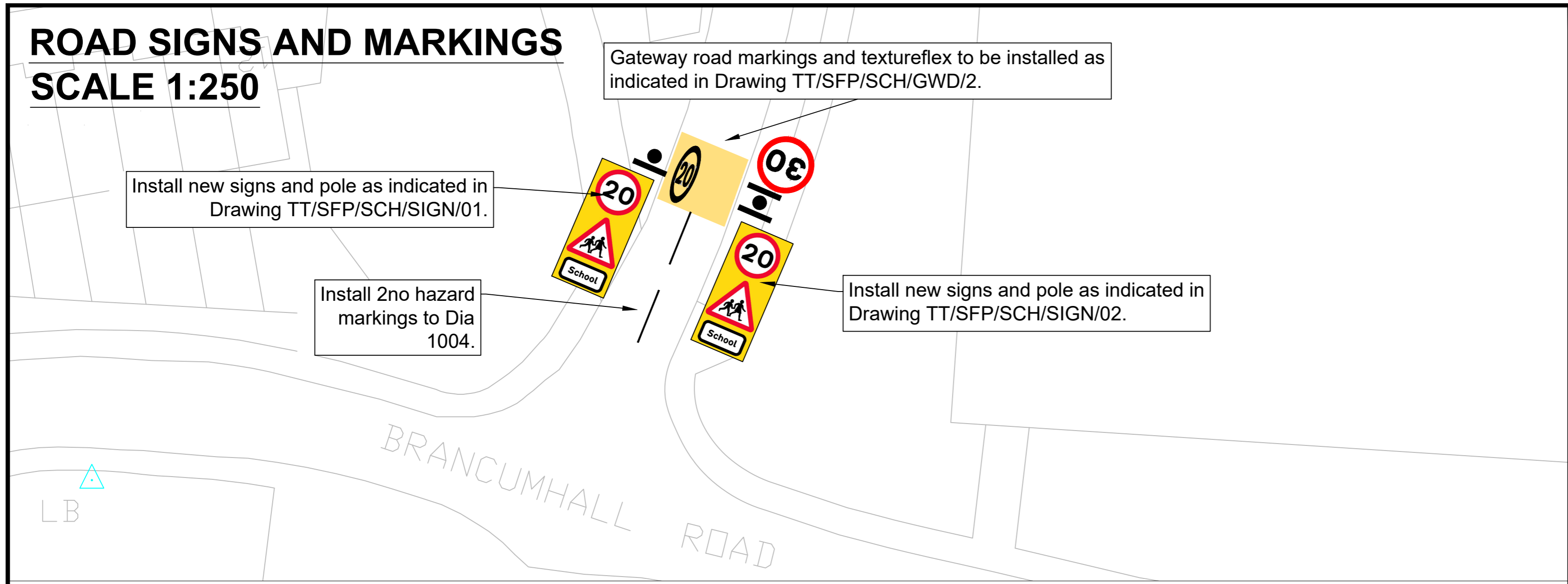


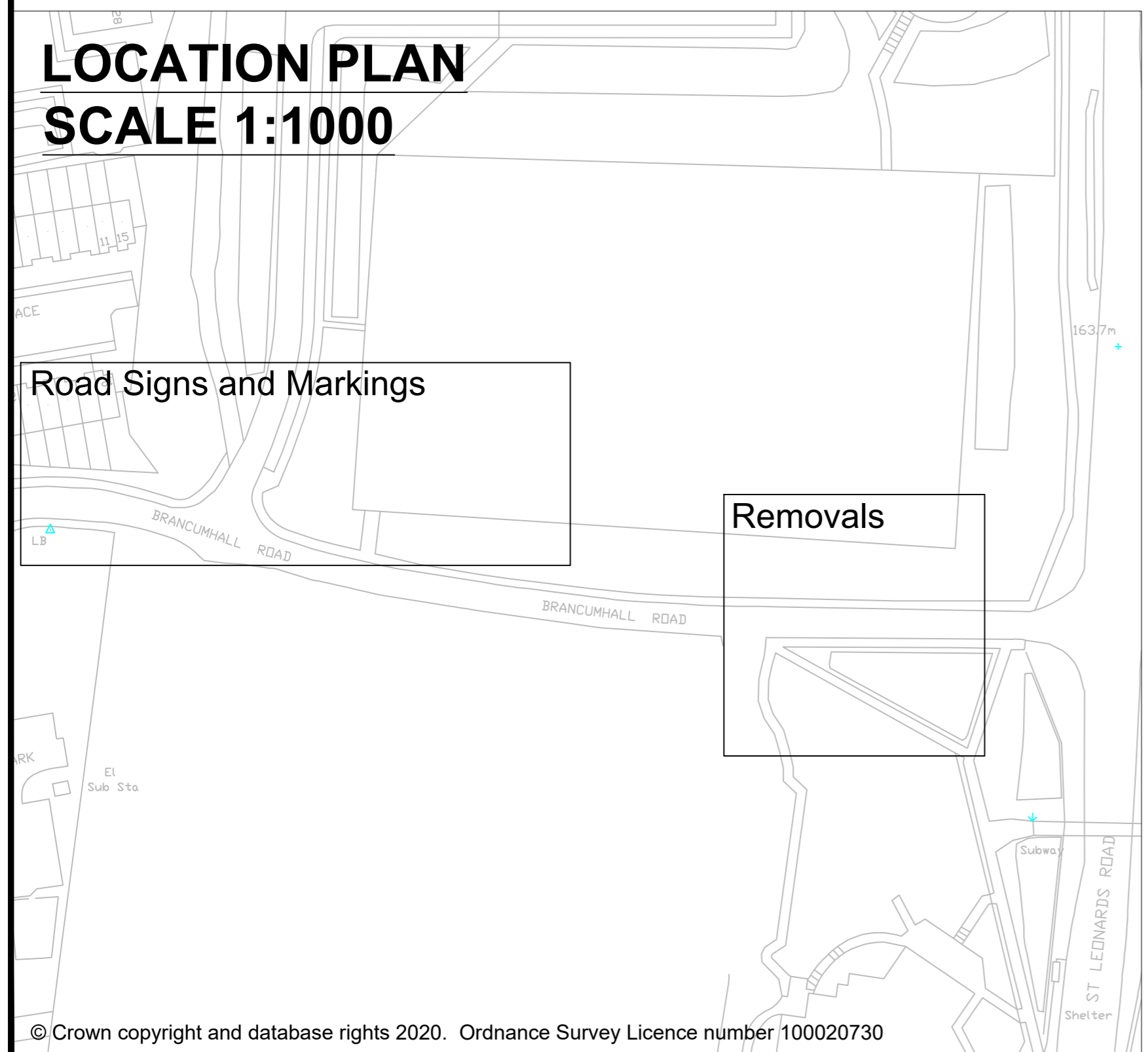
# ROAD SIGNS AND MARKINGS

## SCALE 1:250



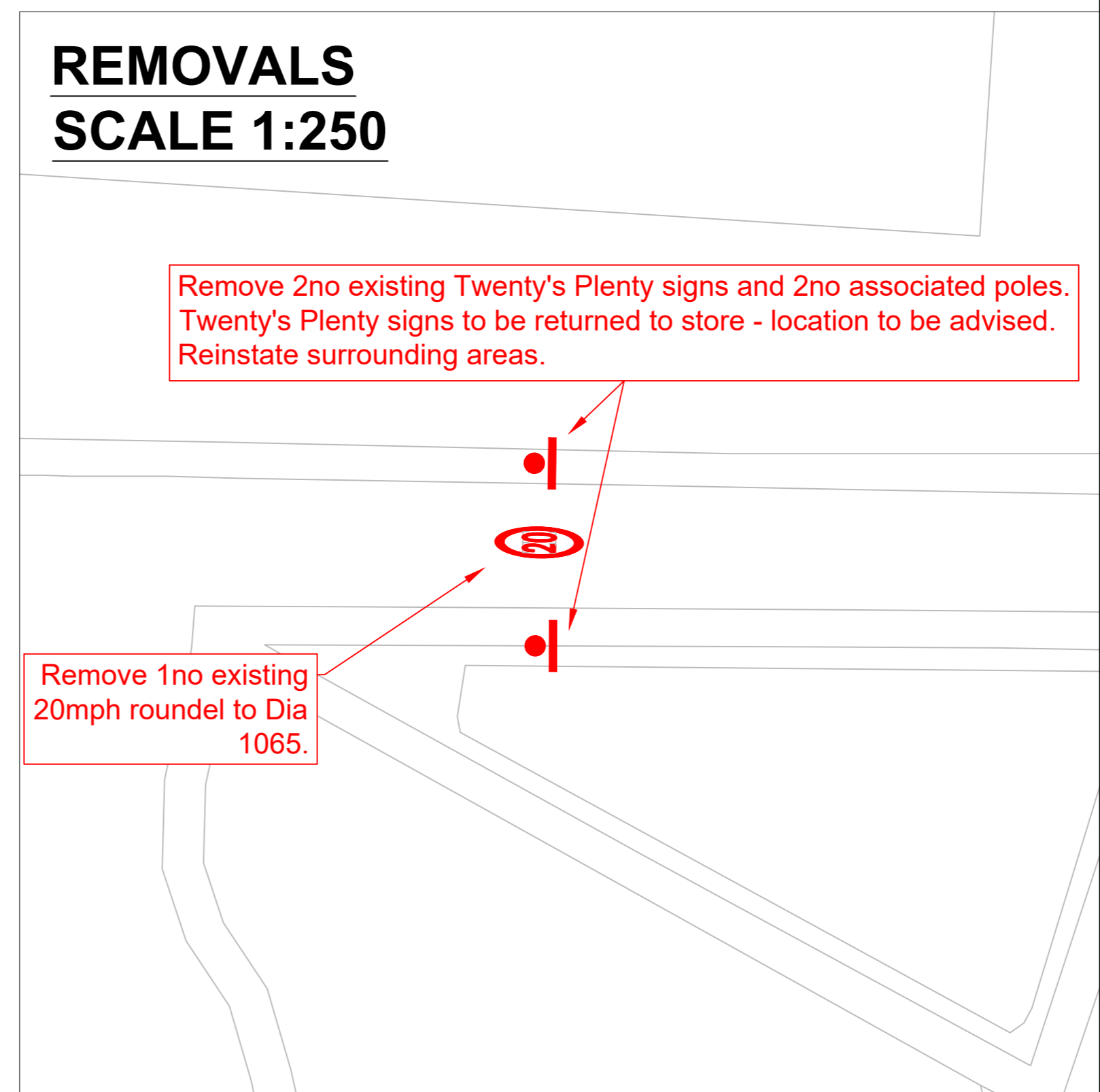
# LOCATION PLAN

## SCALE 1:1000



# REMOVALS

## SCALE 1:250



- Notes:
1. Refer to Standard Drawings for dimensions.
  2. Contact Gregor Smith of SLC Traffic & Transportation on 07385 370033 if in doubt.
  3. All road signs and markings to conform to TSRGD 2016.

### KEY

- New road markings to be laid in white thermoplastic
- New yellow textureflex surfacing to be laid
- Existing road markings to be removed
- Existing road markings to be refreshed
- Existing road markings to be retained

- New sign to be erected on new pole (existing signs and poles to be removed as indicated)
- New signs to be erected back-to-back on new pole (existing signs and poles to be removed as indicated)
- Existing sign and pole to be removed
- New sign to be erected on existing pole (existing signs to be removed as indicated)
- New signs to be erected back-to-back on existing pole (existing signs to be removed as indicated)
- Existing sign to be removed (pole to be retained)

Rev:	Date:	Revisions	Checked Date:	Appvd Date:
South Lanarkshire Council, Community and Enterprise Resources				
Scale	: As shown @ A2	Date	: 13/11/20	
Drawn by	: GS	Checked by	: CS	
Drawing Status:	TENDER	Approved by	: SL	
Head of Roads and Transportation Gordon Mackay B.Sc., C.Eng., M.I.C.E.				
Design Office: 154 Montrose Crescent, Hamilton ML3 6LB				
Spaces for People St Leonards Primary School 20mph Speed Limit Road Signage and Markings Detail				
Drawing No:	TT-SFP-SCH-EK-STLPS-01			
Rev:				
File No:				

