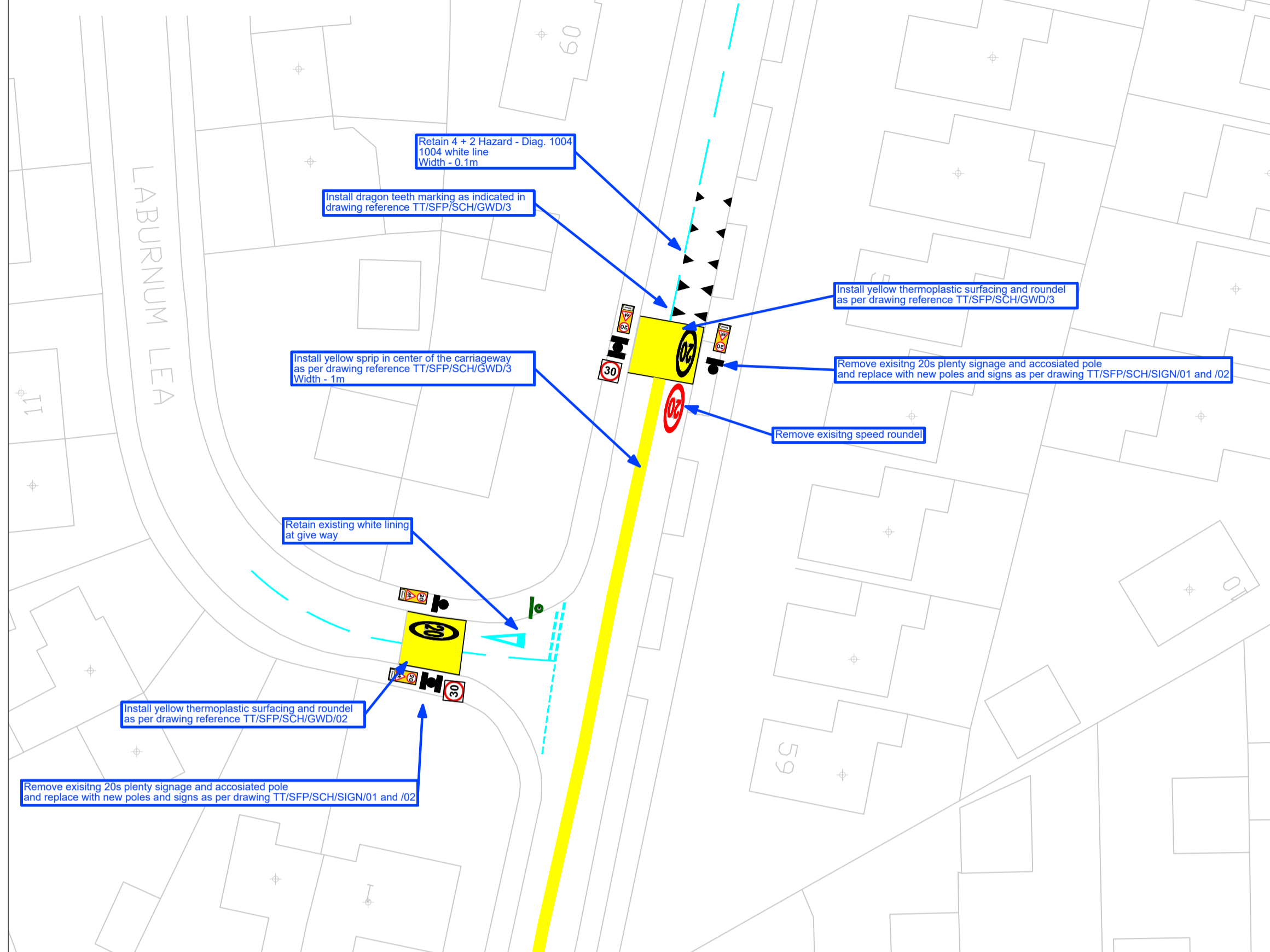
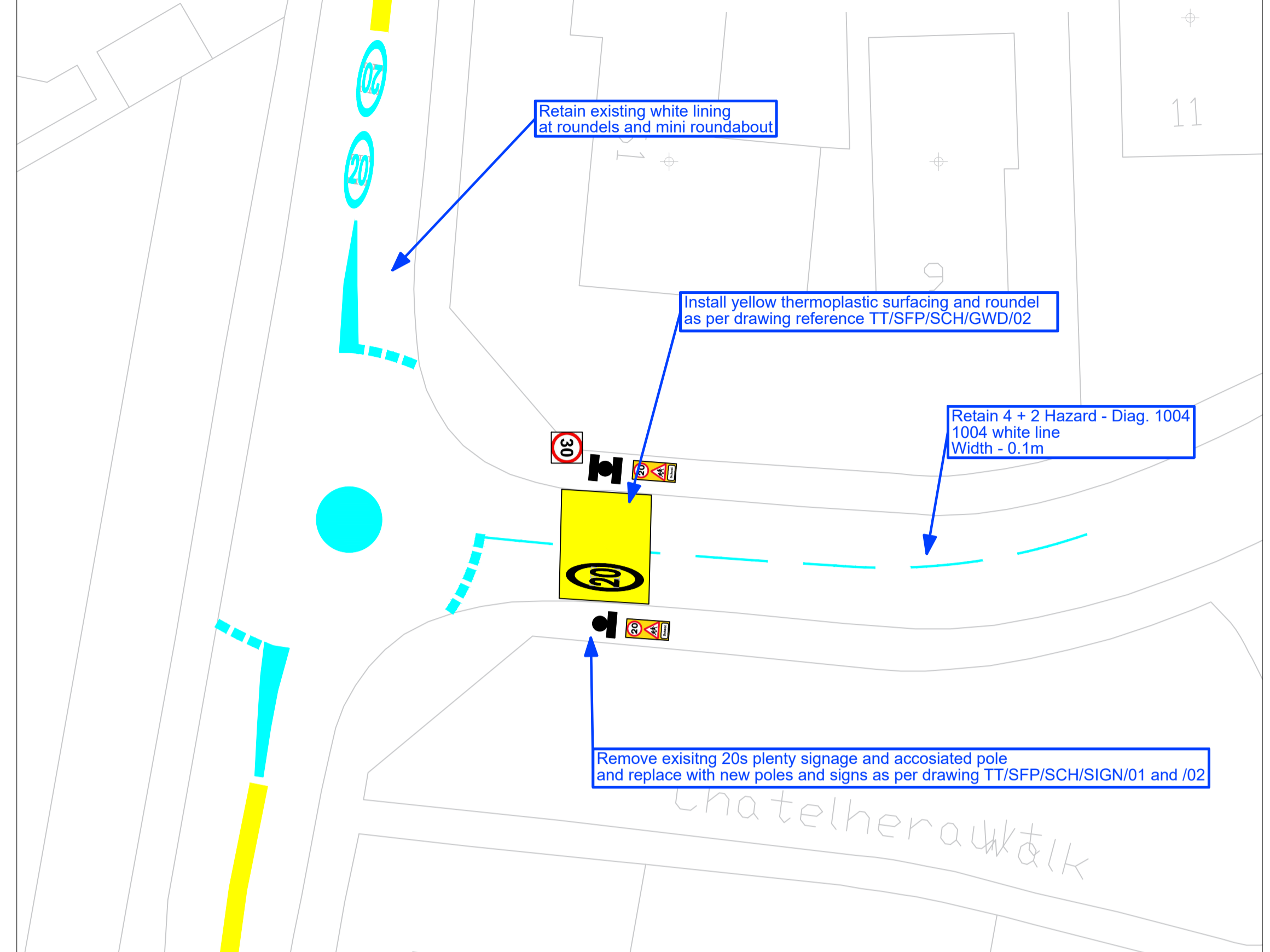


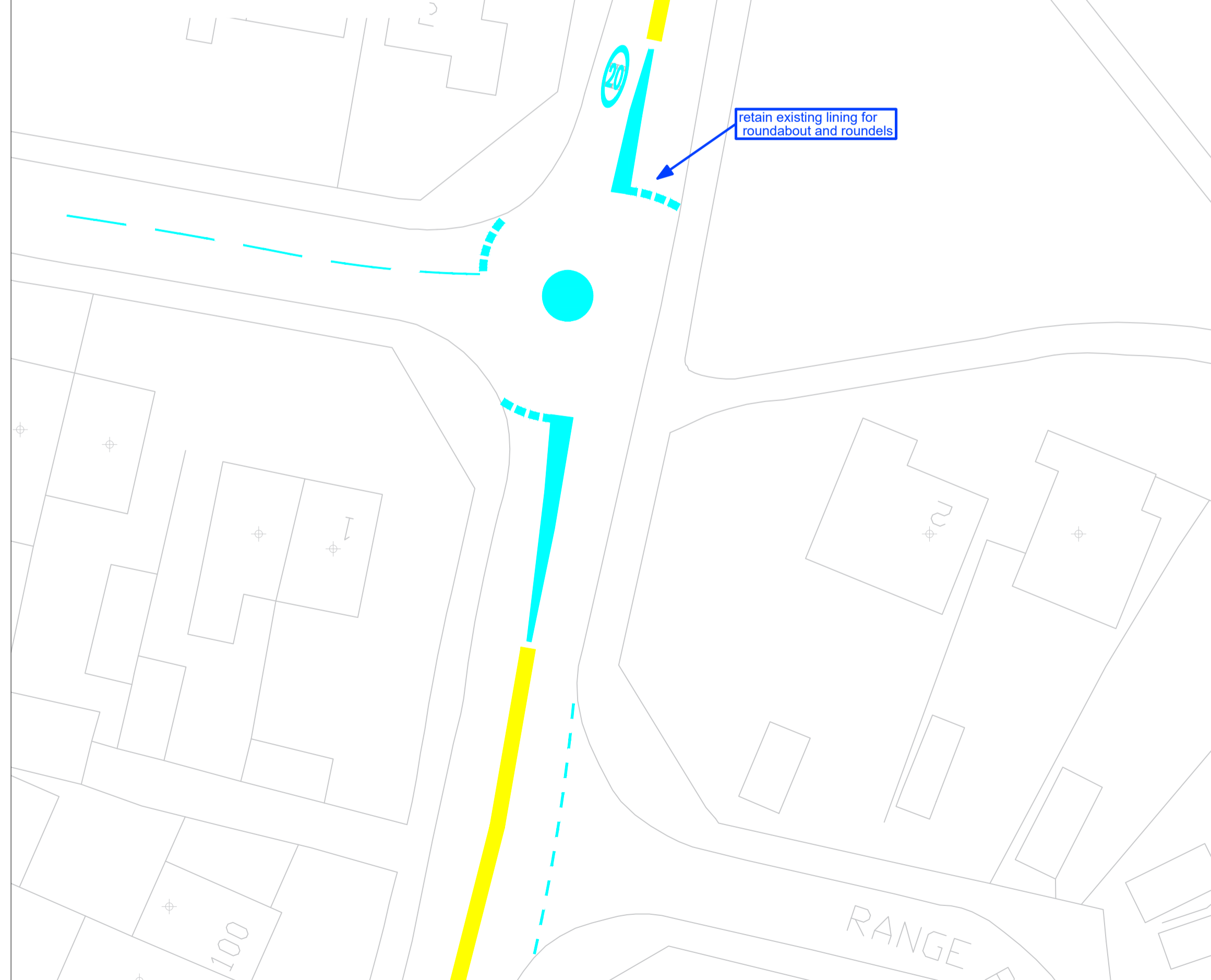
Roads and Signs Markings 1 (not to scale)



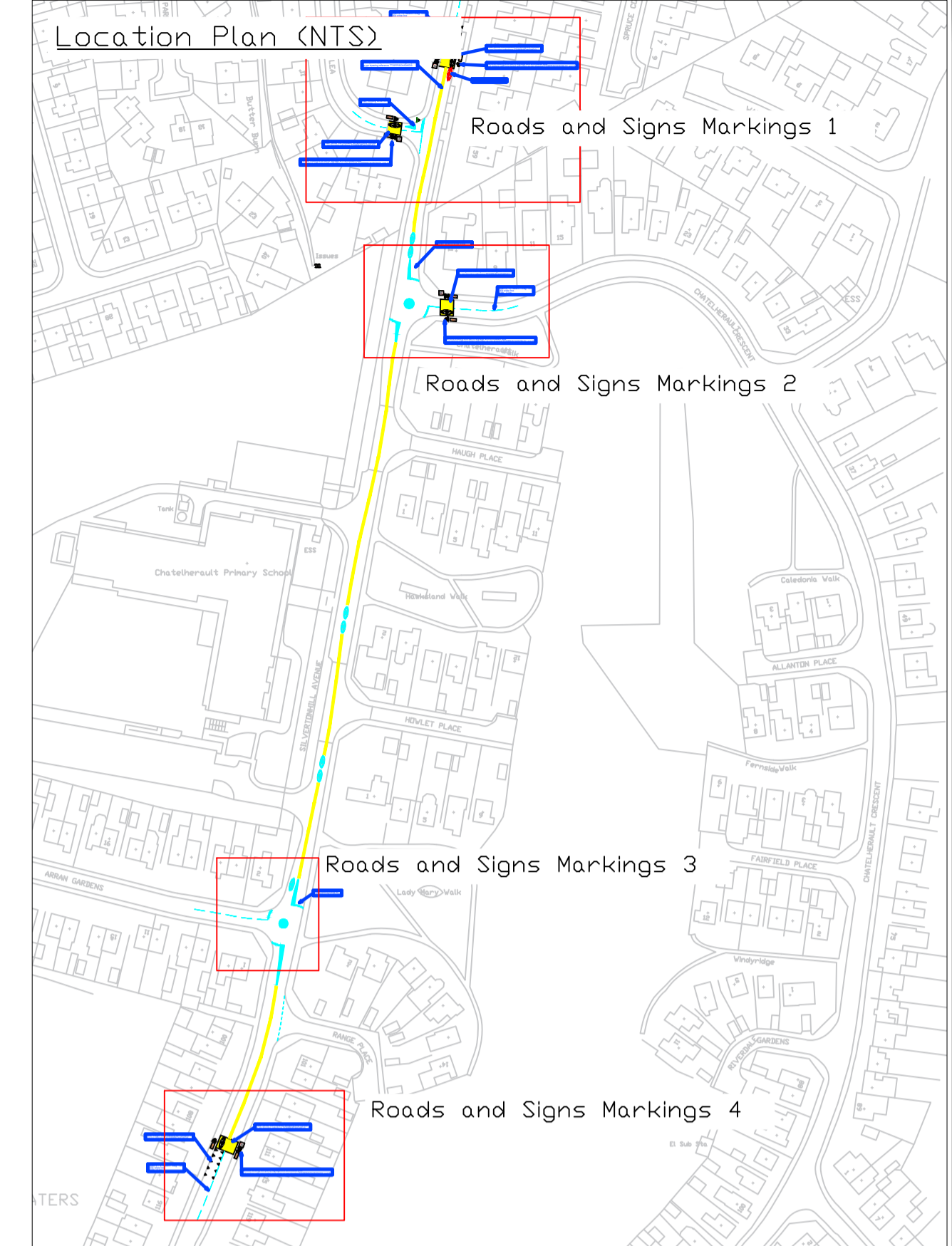
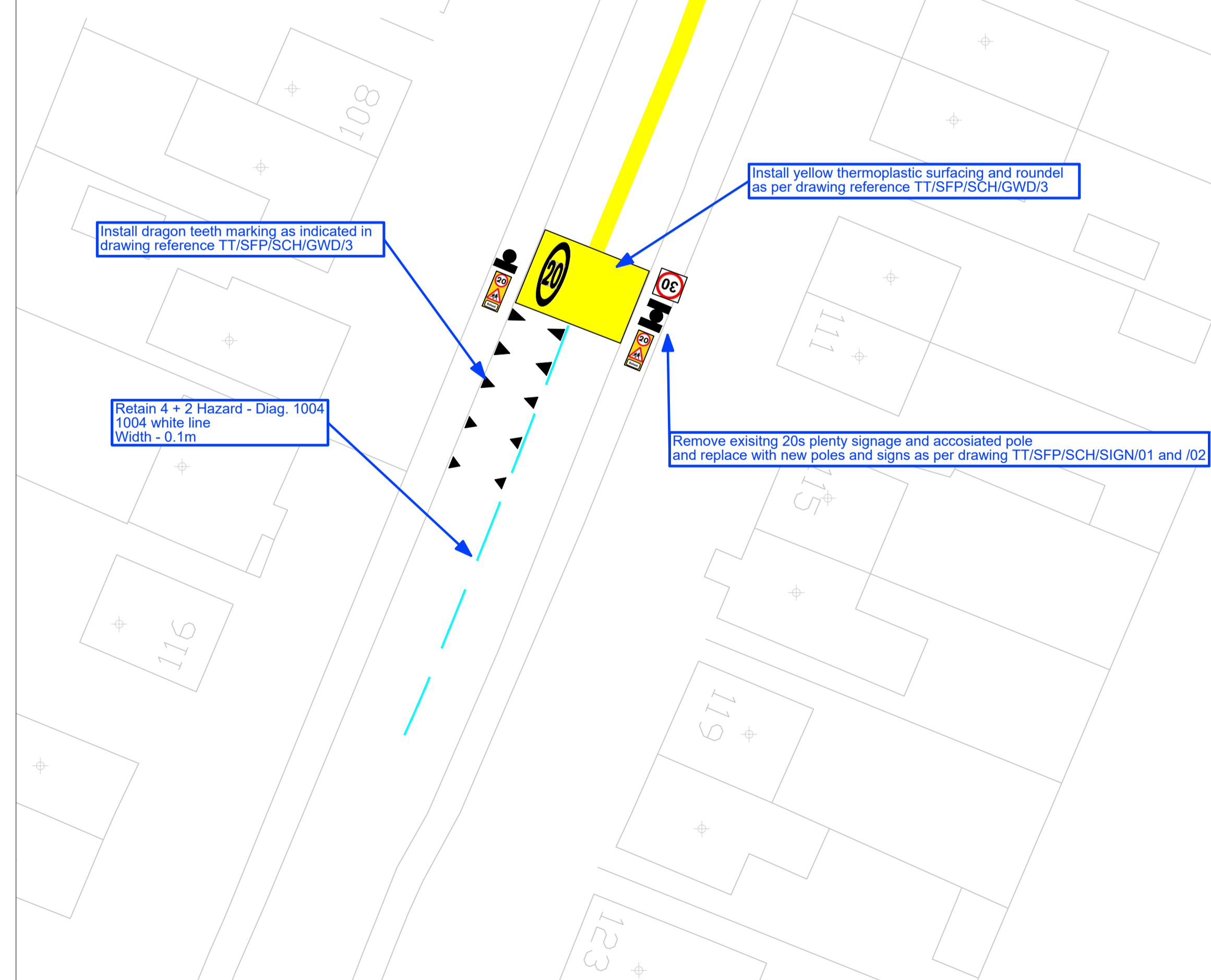
Roads and Signs Markings 2 (not to scale)



Roads and Signs Markings 3 (not to scale)



Roads and Signs Markings 4 (not to scale)



NOTES:
 1. Contact Gary.Mitchell@southlanarkshire.gov.uk for further details
 2. School 20mph zone designed in accordance with TSRGD and TSM guidance
 3. Refer to Standard Drawings for gateway and sign dimensions and build specifications

KEY

- New road markings to be laid in white thermoplastic
- New yellow textureflex surfacing to be laid
- Existing road markings to be removed
- Existing road markings to be refreshed
- Existing road markings to be retained
- New sign to be erected on new pole (existing signs and poles to be removed as indicated)
- New signs to be erected back-to-back on new pole (existing signs and poles to be removed as indicated)
- Existing sign to be removed

Rev:	Date:	Revisions	Checked	Appval

South Lanarkshire Council,
Community and Enterprise Resou

Scale : NTS Date : 02/11/20
 Drawn by : GM Checked by :
 Drawing Status TENDER Approved by :
 Head of Roads and Transportation:
 Gordon Mackay B.Sc., C.Eng., M.I.C.E.
 Montrose House, 154 Montrose Crescent, Ho

Spaces for People
 Chaterherault Primary
 20 MPH Speed Limit
 Road Signage and Marking Detail

Drawing No: TT/SFP/SCH/HAM/CHPS/01
 Rev: 01
 File No: 01

SOUTH LANARKSHIRE COUNCIL
 Original Drawing Size: 594x841 (A1)