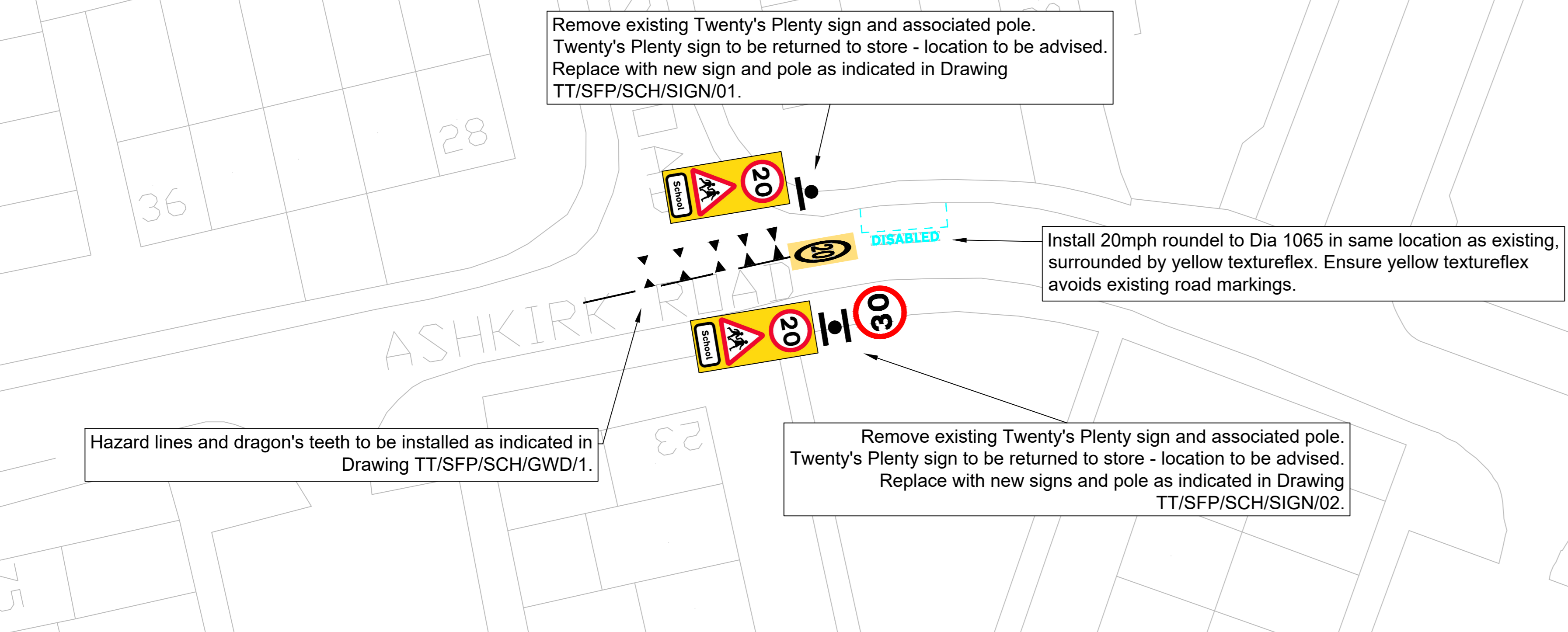


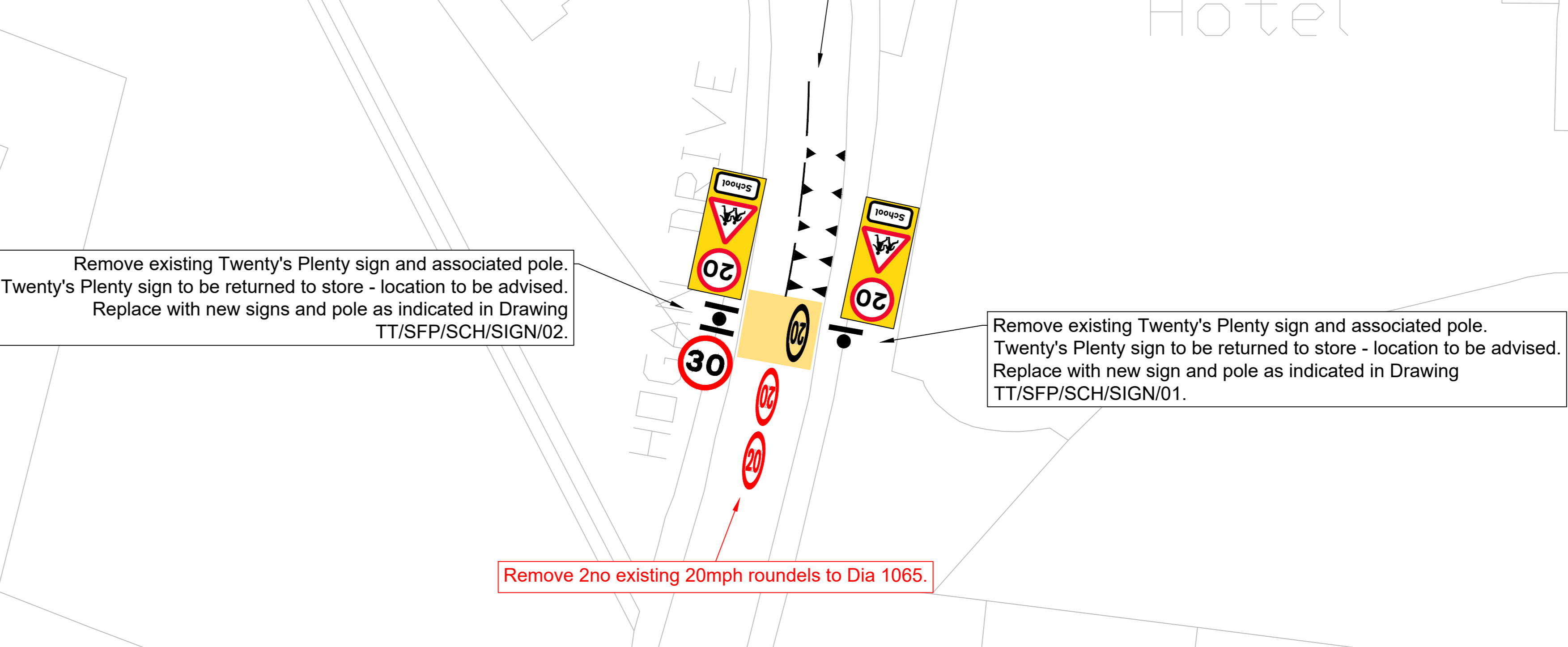
ROAD SIGNS AND MARKINGS (1)

SCALE 1:250



ROAD SIGNS AND MARKINGS (2)

SCALE 1:250



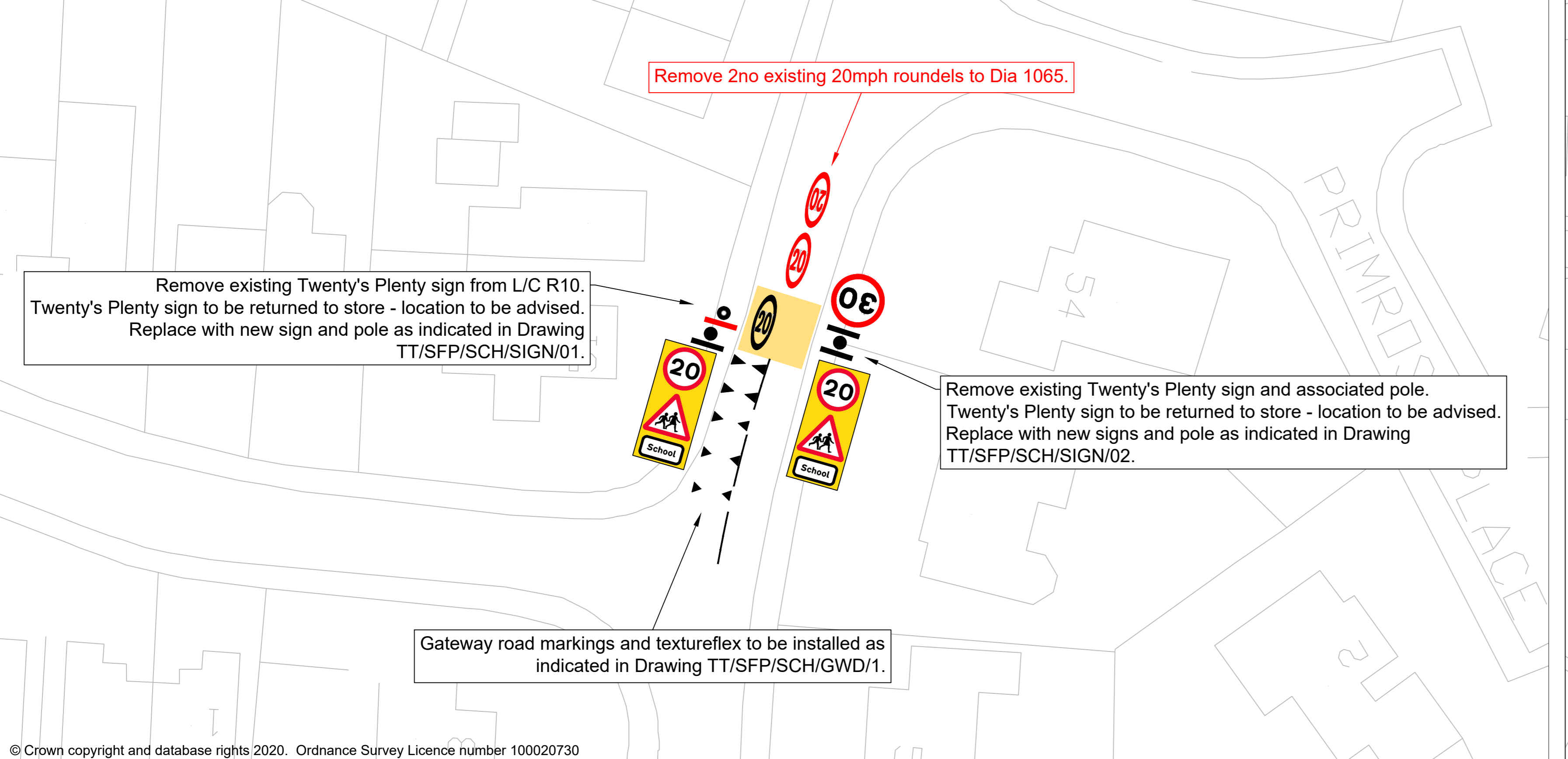
LOCATION PLAN

SCALE 1:500



ROAD SIGNS AND MARKINGS (3)

SCALE 1:250



Road Signs and Markings (3)

Notes:

1. Refer to Standard Drawings for dimensions.
2. Contact Gregor Smith of SLC Traffic & Transportation on 07385 370033 if in doubt.
3. All road signs and markings to conform to TSRGD 2016.

KEY

- New road markings to be laid in white thermoplastic
- New yellow textureflex surfacing to be laid
- Existing road markings to be removed
- Existing road markings to be refreshed
- Existing road markings to be retained
- New sign to be erected on new pole (existing signs and poles to be removed as indicated)
- New signs to be erected back-to-back on new pole (existing signs and poles to be removed as indicated)
- Existing sign and pole to be removed
- New sign to be erected on existing pole (existing signs to be removed as indicated)
- New signs to be erected back-to-back on existing pole (existing signs to be removed as indicated)
- Existing sign to be removed (pole to be retained)

Rev:	Date:	Revisions	Checked Date:	Appovd Date:
South Lanarkshire Council, Community and Enterprise Resources				
Scale	: As shown @ A0	Date	: 13/11/20	
Drawn by	: GS	Checked by	: CS	
Drawing Status	: TENDER	Approved by	: SL	
Head of Roads and Transportation: Gordon Mackay B.Sc., C.Eng., M.I.C.E.				
154 Montrose Crescent, Hamilton, ML3 6LB				
Spaces for People Wester Overton Primary School 20mph Speed Limit Road Signage and Markings Detail				
Drawing No:	TT/SFP/SCH/EK/WOPS/01			
Rev:				
File No:				
				Original Drawing Size: 841*1189 (A0)