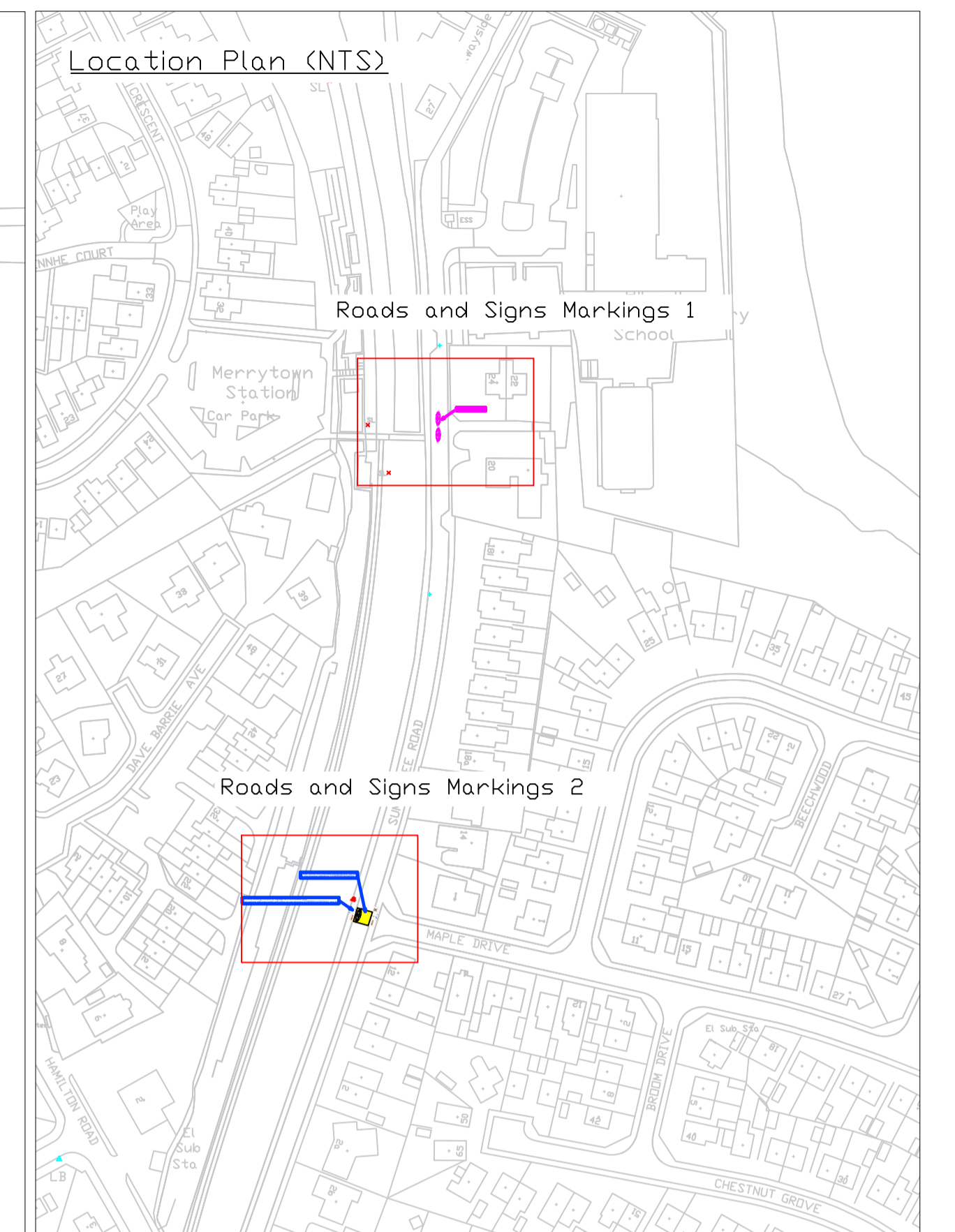
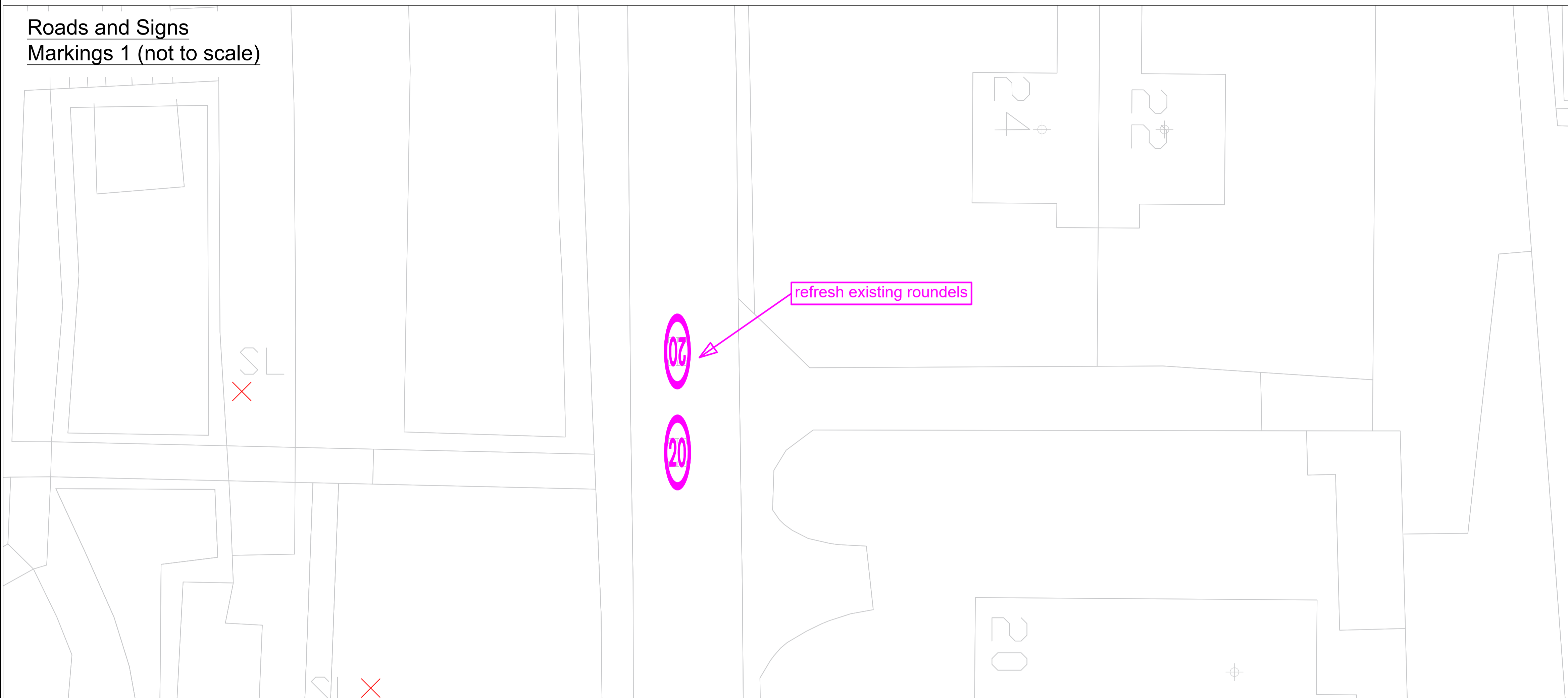


Roads and Signs
Markings 1 (not to scale)

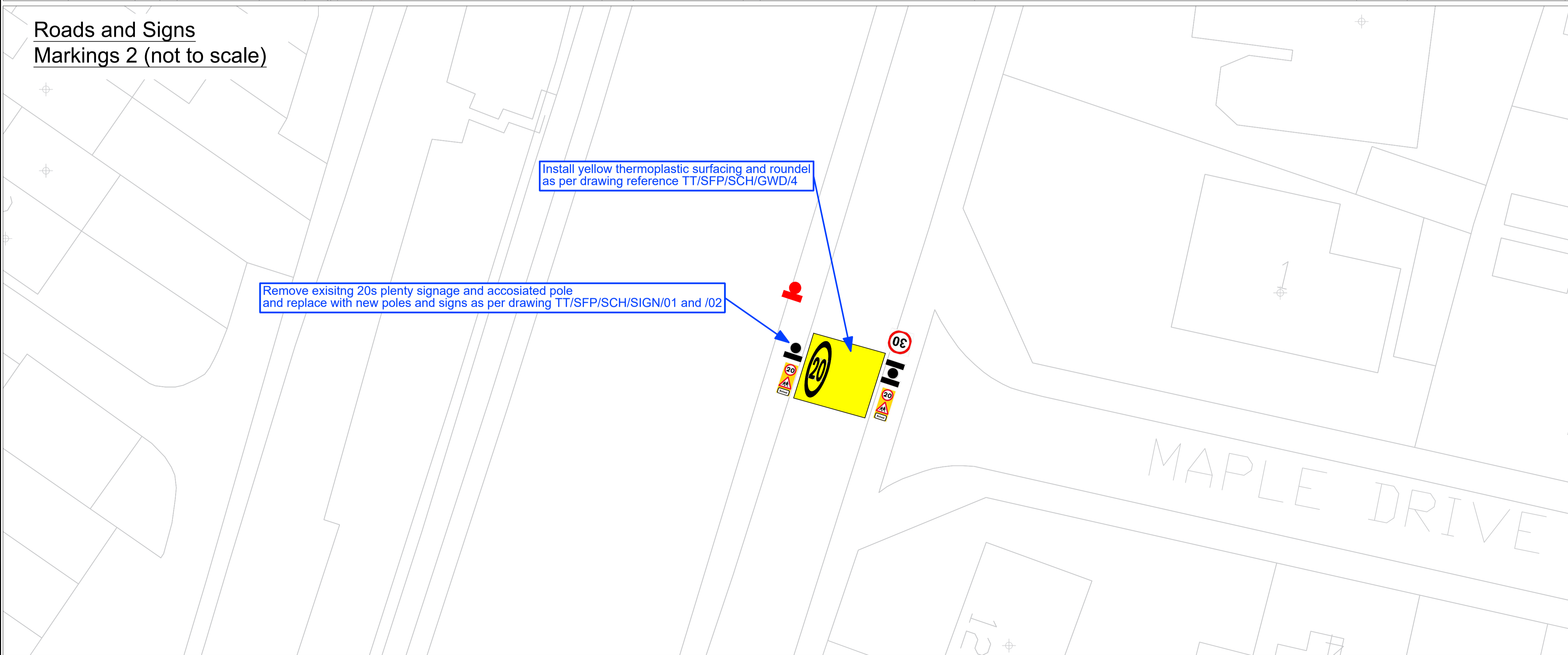


- NOTES:
1. Contact Gary.Mitchell@southlanarkshire.gov.uk for further details
 2. School 20mph zone designed in accordance with TSRGD and TSM guidance
 3. Refer to Standard Drawings for gateway and sign dimensions and build specifications

KEY

	New road markings to be laid in white thermoplastic		New sign to be erected on new pole (existing signs and poles to be removed as indicated)
	New yellow textureflex surfacing to be laid		New signs to be erected back-to-back on new pole (existing signs and poles to be removed as indicated)
	Existing road markings to be removed		Existing sign to be removed
	Existing road markings to be refreshed		
	Existing road markings to be retained		

Roads and Signs
Markings 2 (not to scale)



Rev:	Date:	Revisions	Checked Date:	Approved Date:

South Lanarkshire Council,
Community and Enterprise Resour

Scale : NTS Date : 02/11/20

Drawn by : GM Checked by :

Drawing Status TENDER Approved by :

Head of Roads and Transportation:
Gordon Mackay B.Sc., C.Eng., M.I.C.E.

Montrose House, 154 Montrose Crescent, Ho

Spaces for People
Glengowan Primary
20 MPH Speed Limit
Road and Marking Detail

Drawing No: TT/SFP/SCH/HAM/GGPS/01

Rev: 01

File No: 01

SOUTH LANARKSHIRE COUNCIL

Original Drawing Size: 594x841 (A1)