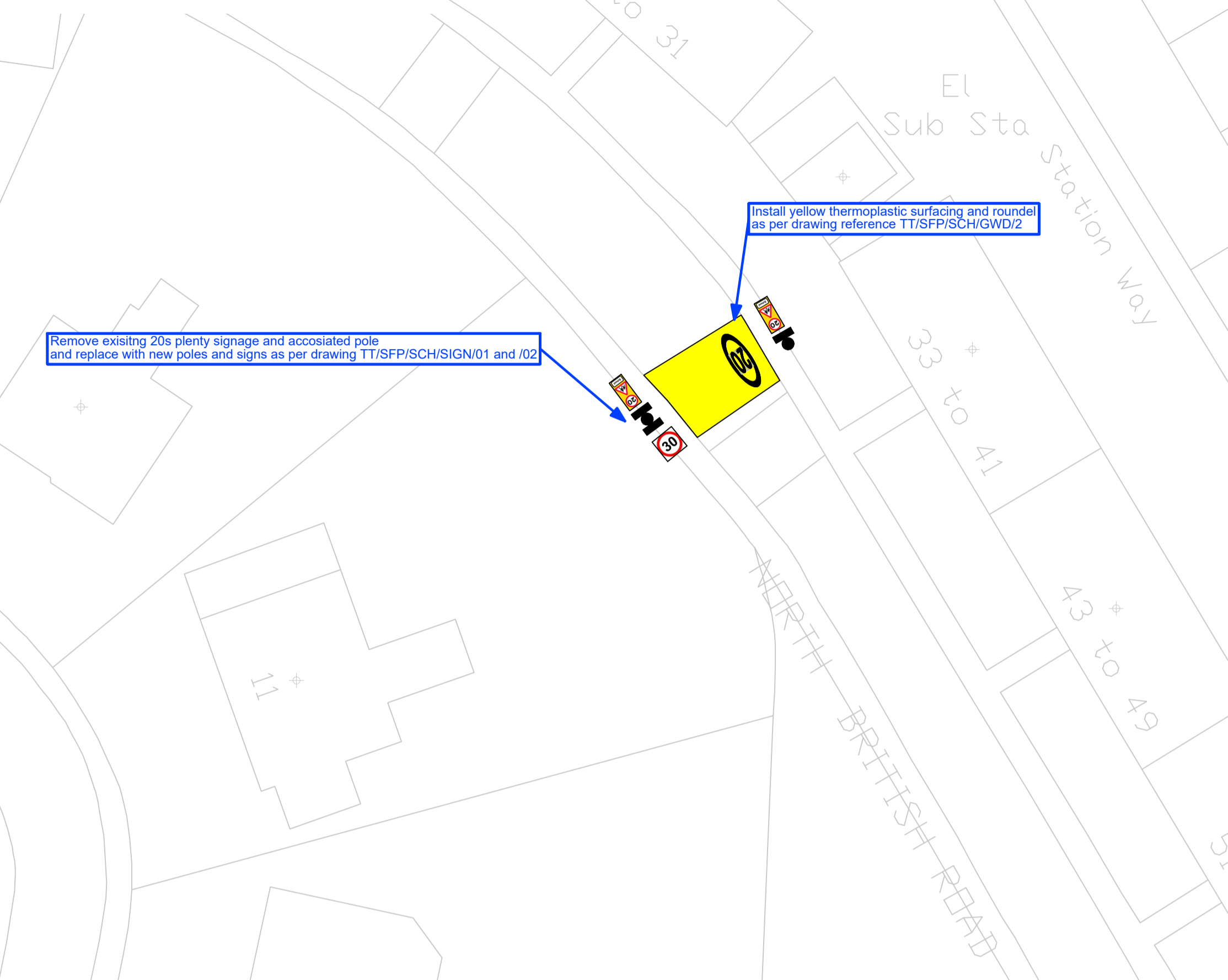
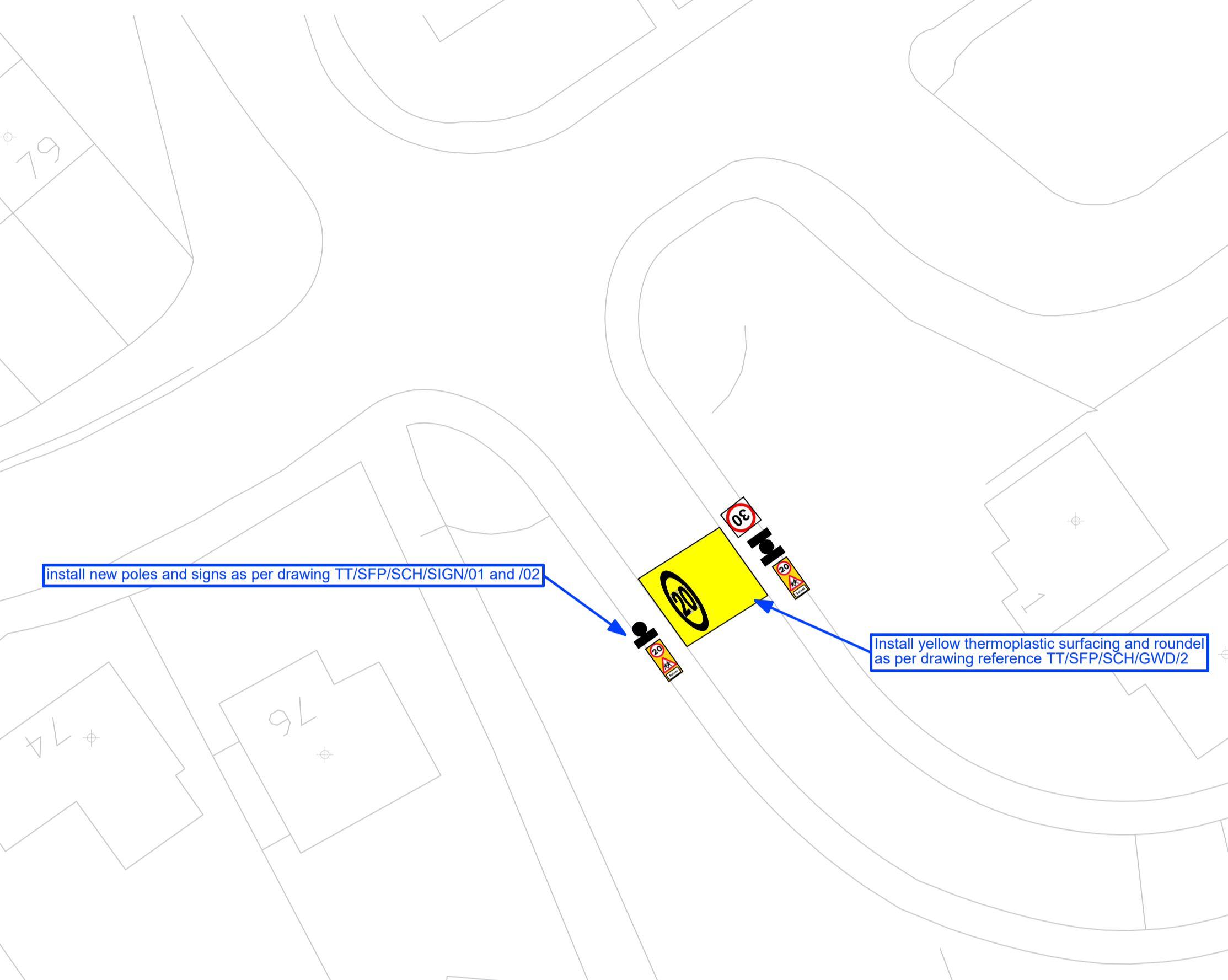


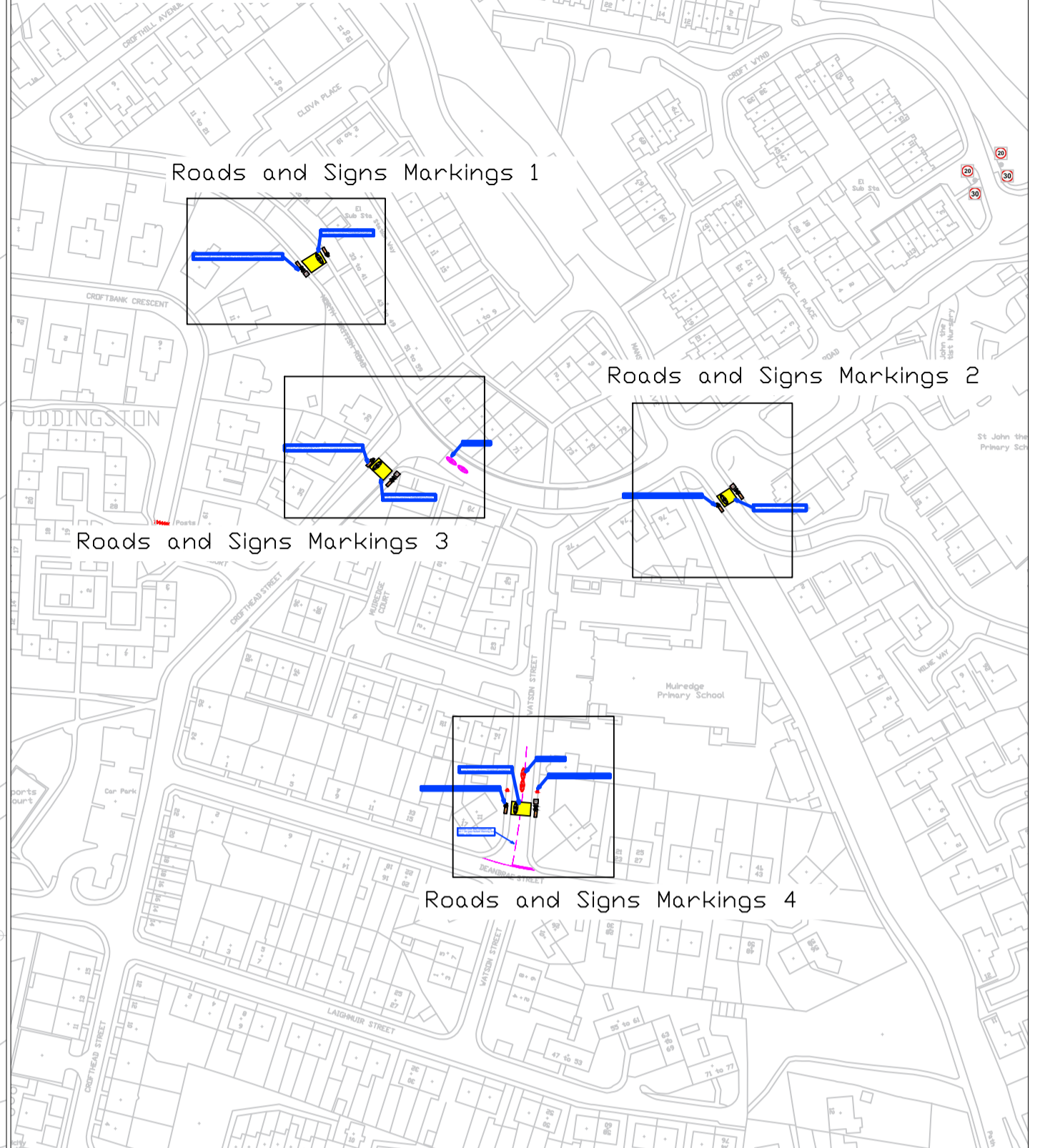
Roads and Signs  
Markings 1 (not to scale)



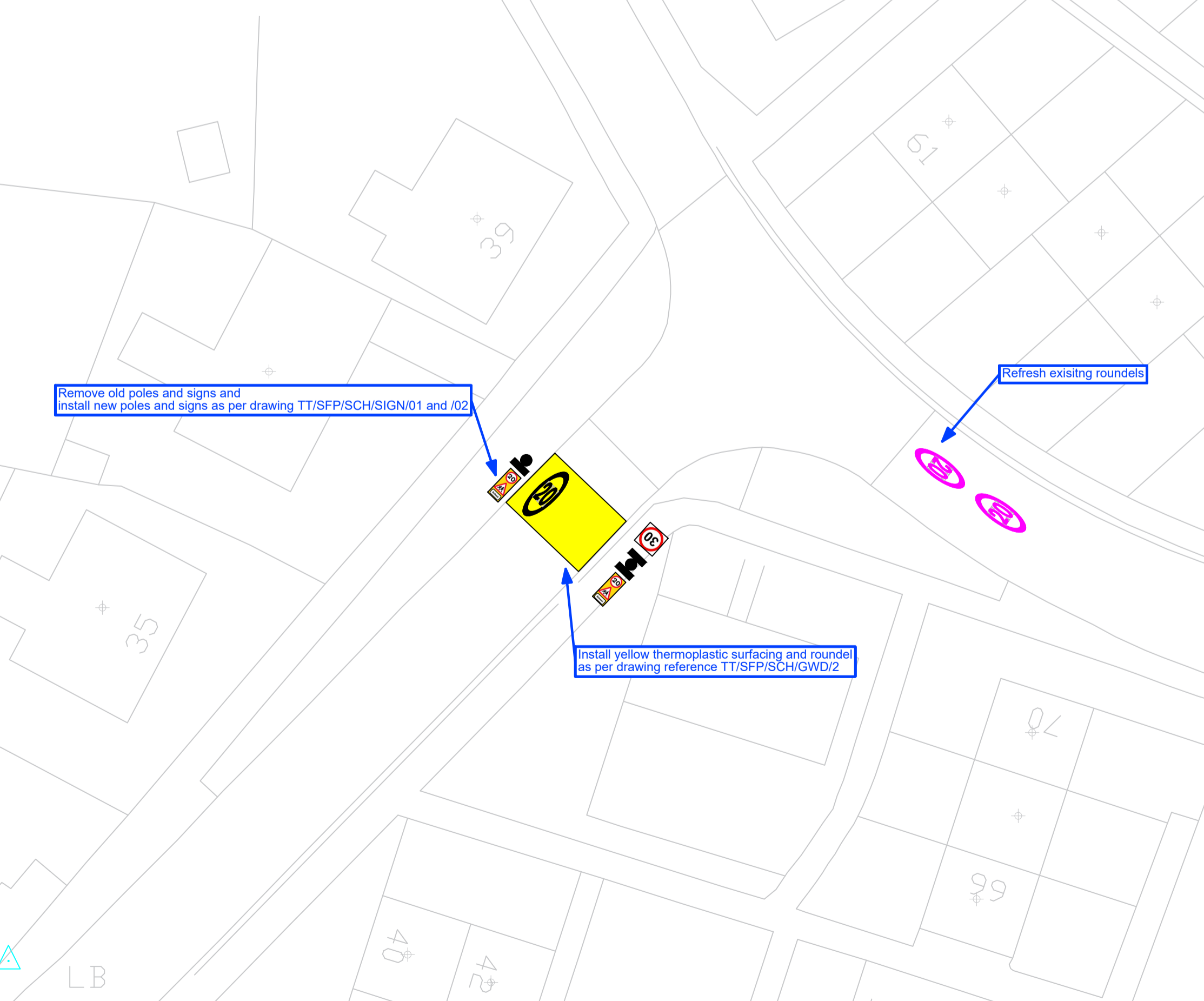
Roads and Signs  
Markings 2 (not to scale)



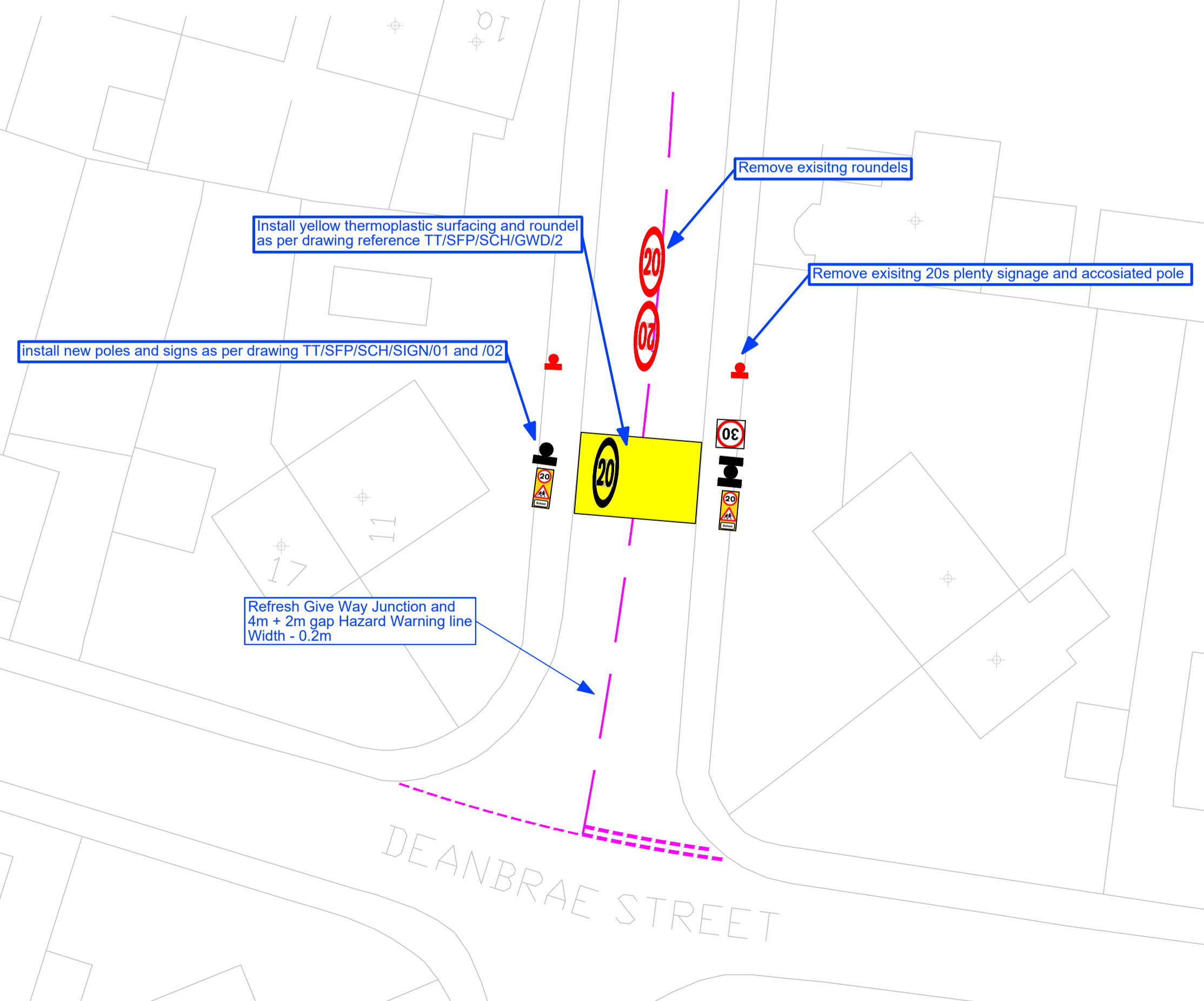
Location Plan (NTS)



Roads and Signs  
Markings 3 (not to scale)



Roads and Signs  
Markings 4 (not to scale)



- NOTES:
- Contact Gary.Mitchell@southlanarkshire.gov.uk for further details
  - School 20mph zone designed in accordance with TSR03 and TSM guidance
  - Refer to Standard Drawings for gateway and sign dimensions and build specifications

**KEY**

- New road markings to be laid in white thermoplastic
- New yellow textureflex surfacing to be laid
- Existing road markings to be removed
- Existing road markings to be refreshed
- Existing road markings to be retained
- New sign to be erected on new pole (existing signs and poles to be removed as indicated)
- New signs to be erected back-to-back on new pole (existing signs and poles to be removed as indicated)
- Existing sign to be removed

Rev:	Date:	Revisions	Checked	Approved

South Lanarkshire Council,  
Community and Enterprise Resour

Scale : NTS Date : 02/11/20

Drawn by : GM Checked by :

Drawing Status TENDER Approved by :

Head of Roads and Transportation:  
Gordon Mackay B.Sc., C.Eng., M.I.C.E.

Montrose House, 154 Montrose Crescent, Ho

Spaces for People  
Muiredge and John the Baptist Primary  
20 MPH Speed Limit  
Road Signage and Marking Detail

Drawing No: TT/SFP/SCH/HAM/MEPS/01	
Rev:	
File No: 01	

Original Drawing Size: 594x841 (A1)