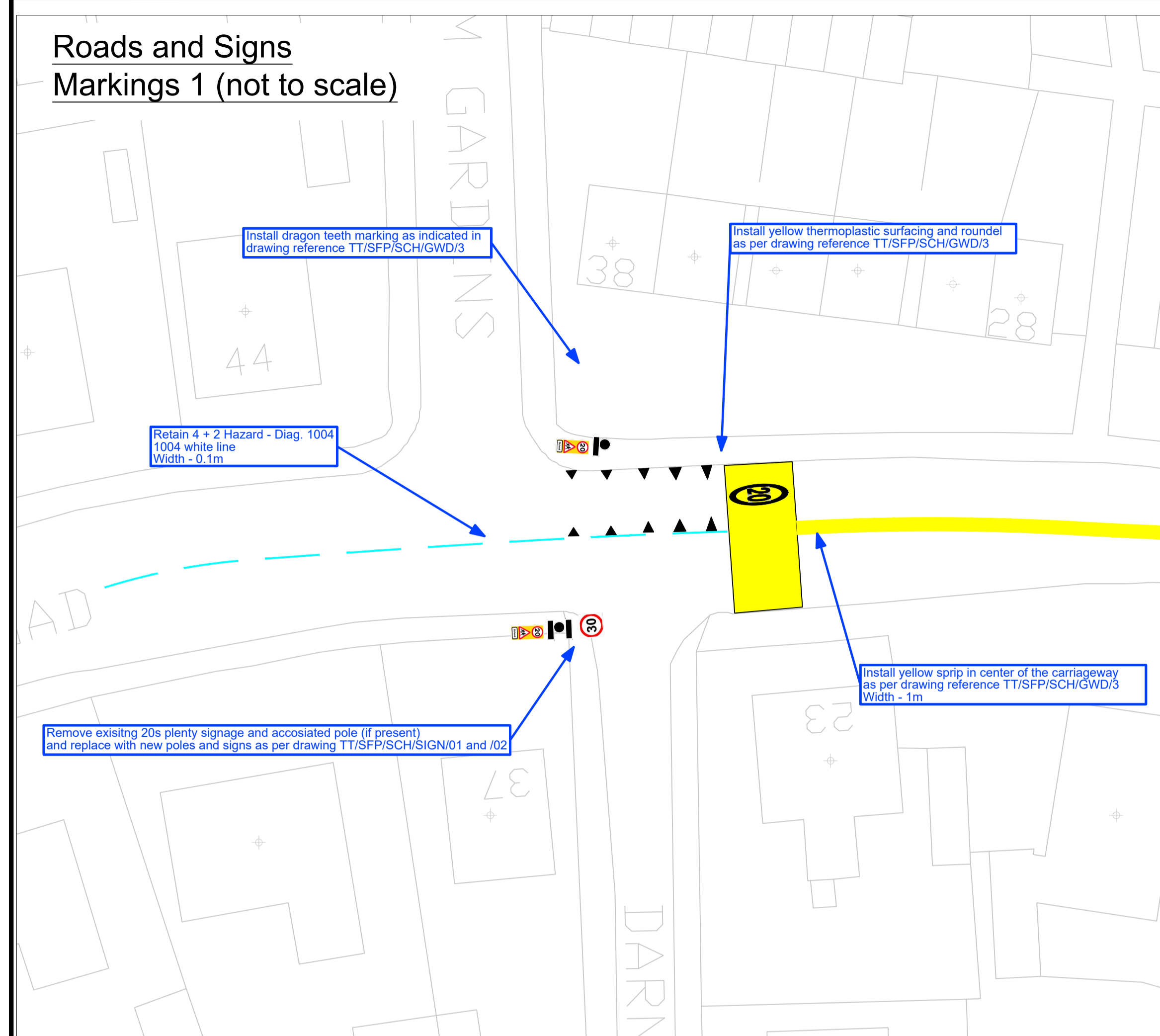
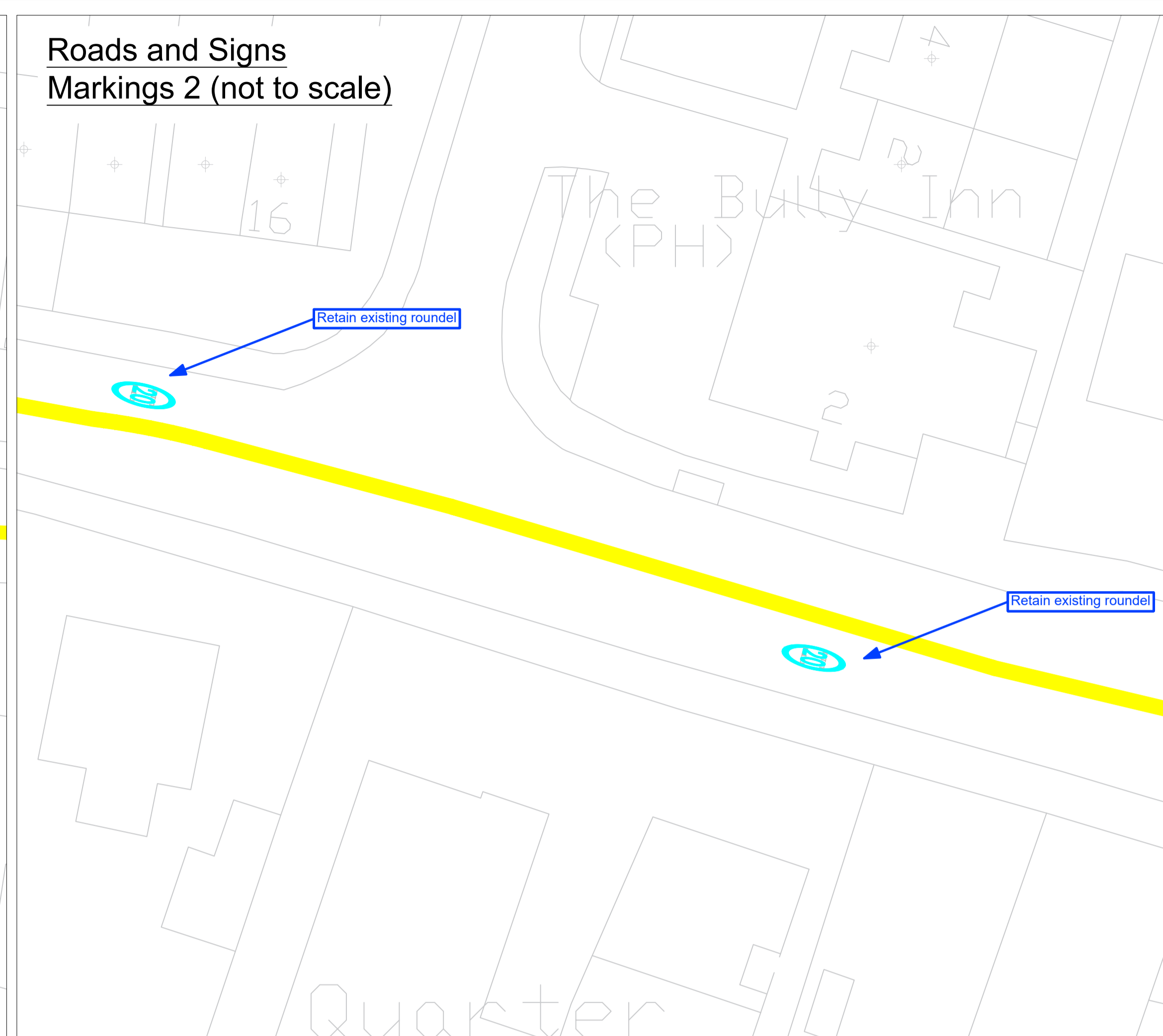


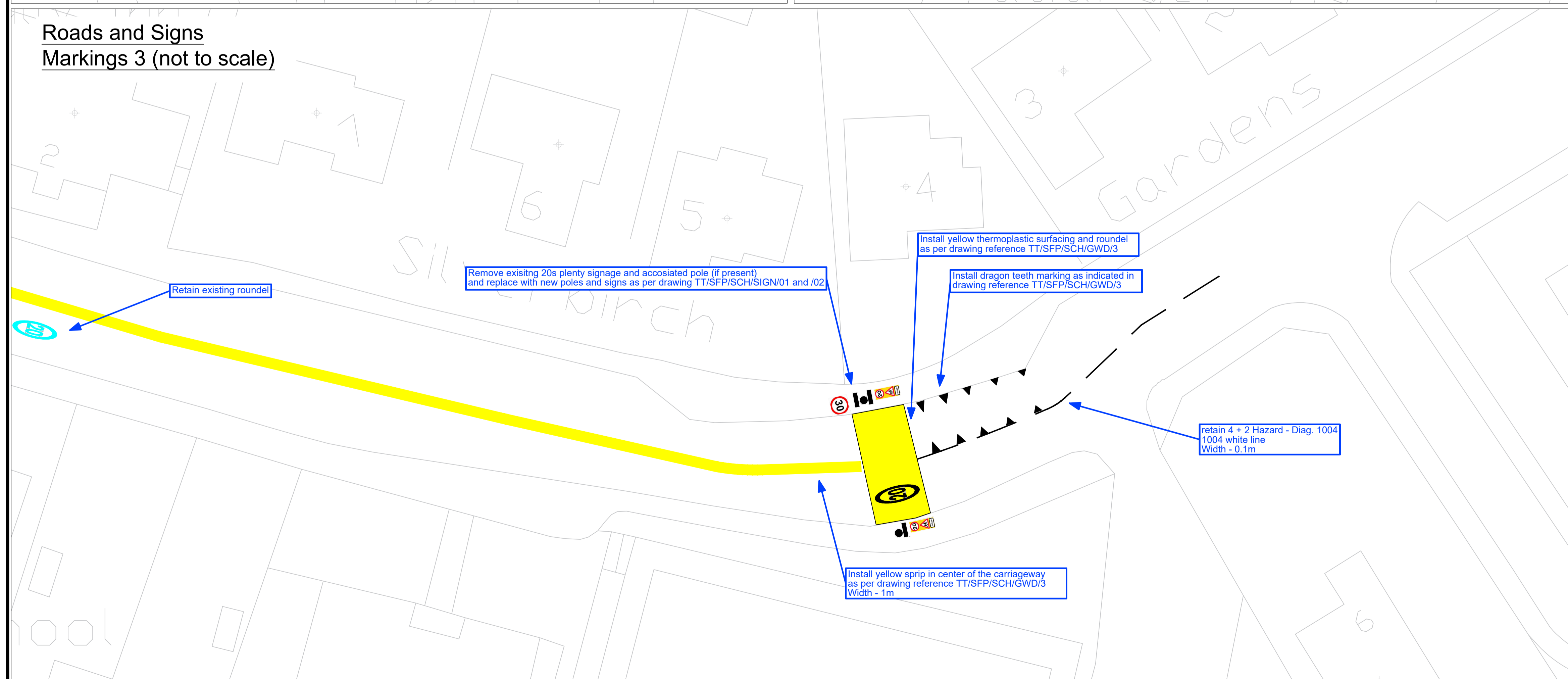
**Roads and Signs
Markings 1 (not to scale)**



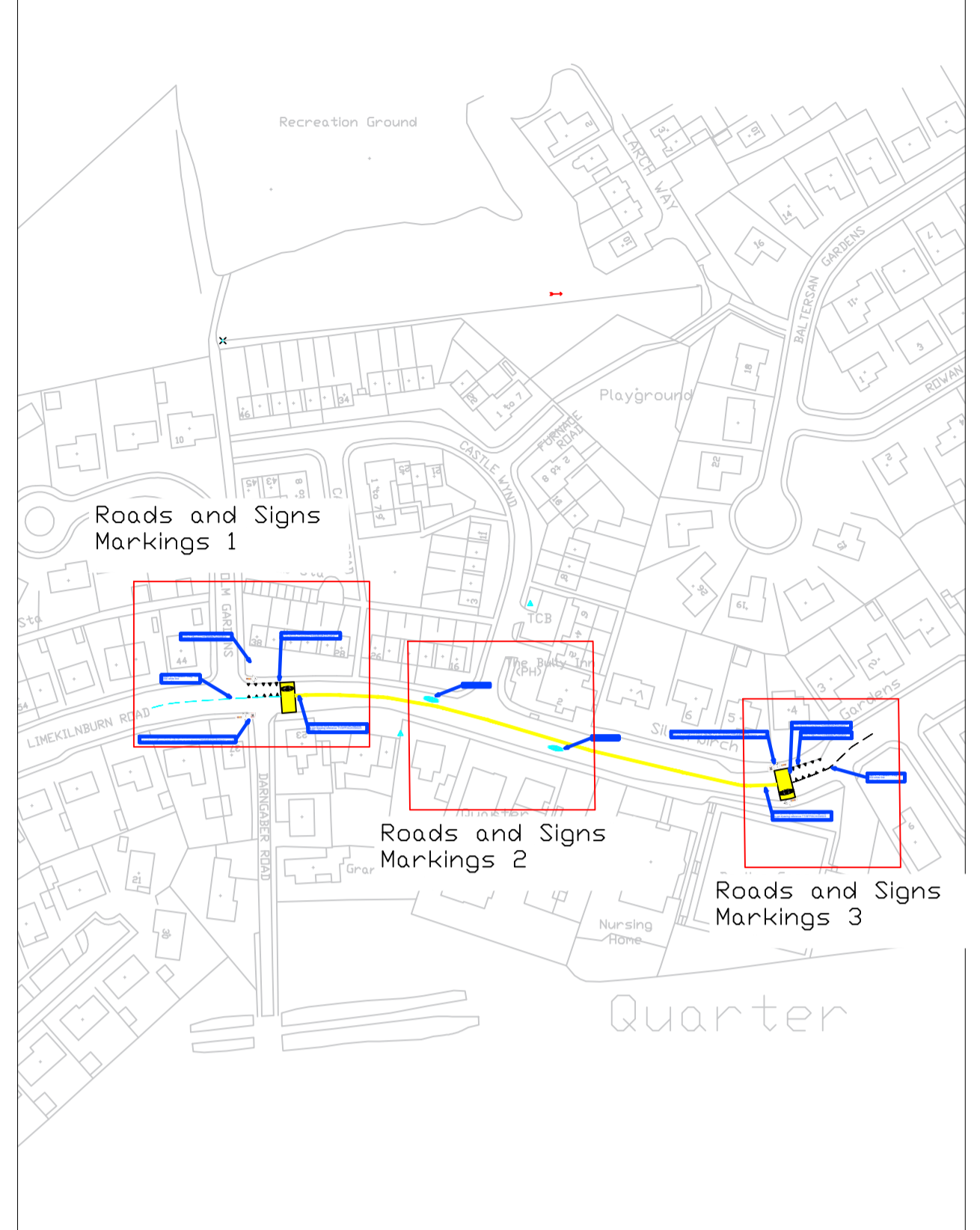
**Roads and Signs
Markings 2 (not to scale)**



**Roads and Signs
Markings 3 (not to scale)**



Location Plan (NTS)



- NOTES:**
- Contact Gary.Mitchell@southlanarkshire.gov.uk for further details
 - School 20mph zone designed in accordance with TSR03 and TSM guidance
 - Refer to Standard Drawings for gateway and sign dimensions and build specifications

KEY

- New road markings to be laid in white thermoplastic
- New yellow textureflex surfacing to be laid
- Existing road markings to be removed
- Existing road markings to be refreshed
- Existing road markings to be retained
- New sign to be erected on new pole (existing signs and poles to be removed as indicated)
- New signs to be erected back-to-back on new pole (existing signs and poles to be removed as indicated)
- Existing sign to be removed

Rev:	Date:	Revisions	Checked Date:	Approved Date:

South Lanarkshire Council,
Community and Enterprise Resou

Scale : NTS Date : 02/11/20

Drawn by : GM Checked by :

Drawing Status TENDER Approved by :

Head of Roads and Transportation:
Gordon Mackay B.Sc., C.Eng., M.I.C.E.

Montrose House, 154 Montrose Crescent, Ho

Spaces for People
Quarter Primary
20 MPH Speed Limit
Road and Marking Detail

Drawing No:
TT/SFP/SCH/HAM/QTPS/01

Rev: 01

File No: 01

SOUTH LANARKSHIRE COUNCIL

Original Drawing Size 594x841 (A1)