

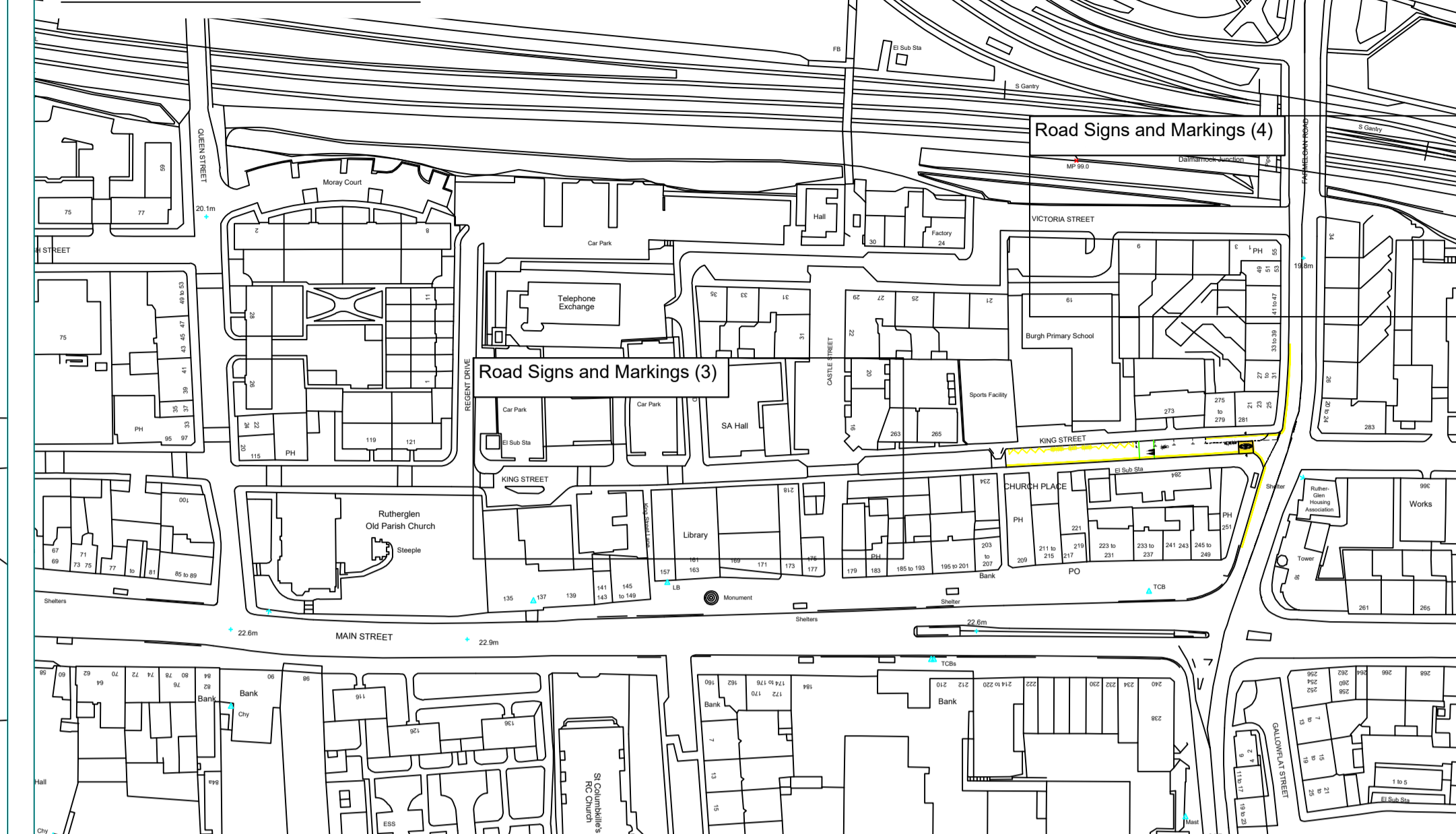


**ROAD SIGNS AND MARKINGS (3)**  
**SCALE N.T.S.**









Car Park



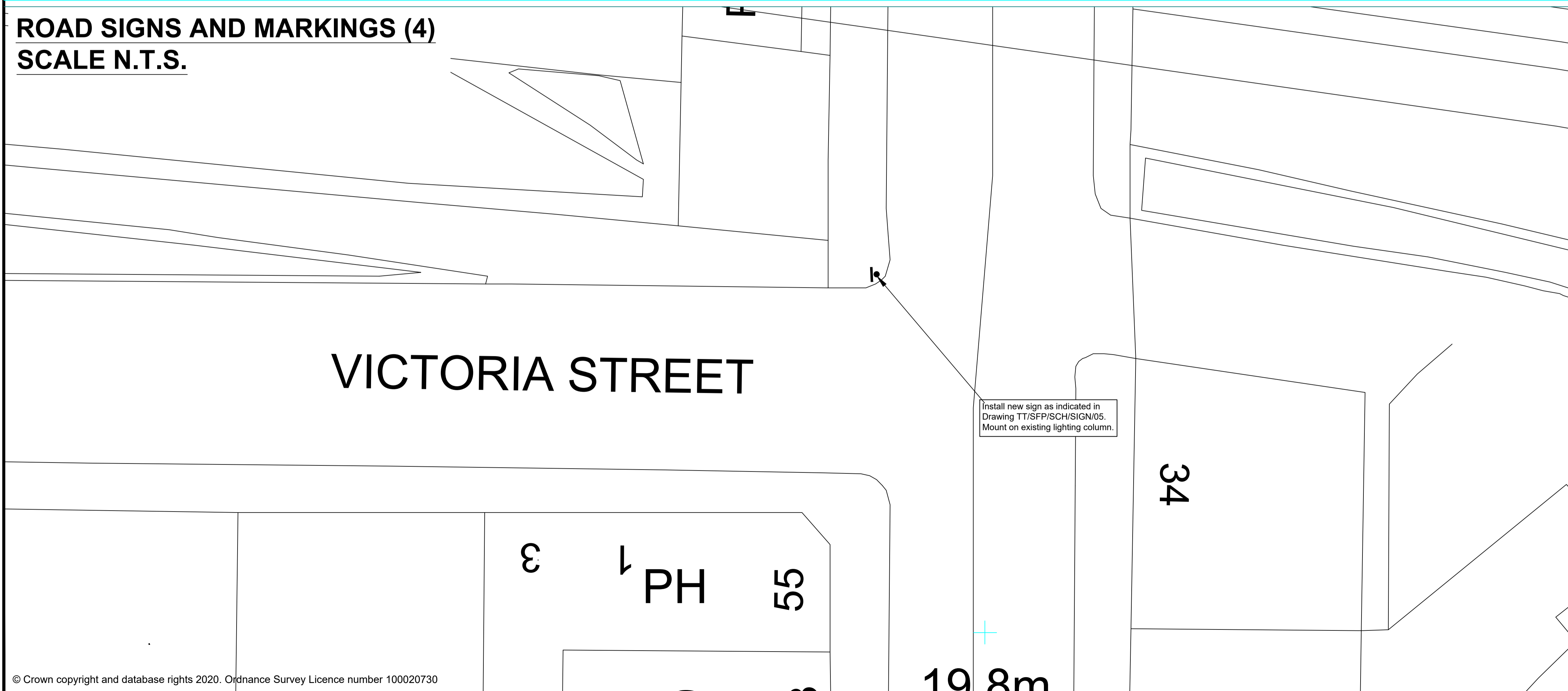
**LOCATION PLAN**  
**SCALE N.T.S.**



**KEY**

-  New road markings to be laid in white thermoplastic
-  New yellow textureflex surfacing to be laid
-  Existing road markings to be removed
-  Existing road markings to be refreshed
-  Existing road markings to be retained
-  New sign to be erected on new pole (existing signs and poles to be removed as indicated)
-  New signs to be erected back-to-back on new pole (existing signs and poles to be removed as indicated)
-  Existing sign and pole to be removed

**ROAD SIGNS AND MARKINGS (4)**  
**SCALE N.T.S.**



**Notes**

- Refer to Standard Drawings for dimensions.
- Contact Chris Murphy of SLC Traffic & Transportation on 07385 370033 if in doubt.
- All road signs and markings to conform to TSRGD 2016.

Rev:	Date:	Revisions	Checked Date:	Appvd Date:

<b>South Lanarkshire Council, Community and Enterprise Resources</b>			
Scale	: N.T.S.	Date	: 28/10/20
Drawn by	: CJM	Checked by	: CS
Drawing Status	: TENDER	Approved by	: CS
Head of Roads and Transportation: <b>Gordon Mackay B.Sc., C.Eng., M.I.C.E.</b>			
Montrose House, 154 Montrose Crescent, Hamilton ML3 6LB			
Spaces for People Burgh Primary School 20mph Speed Limit Road Signage and Markings Detail			
Drawing No:	TT/SFP/SCH/CR/BGPS/02		
Rev:			
File No:			
© Crown copyright and database rights 2020. Ordnance Survey Licence number 100020730			Original Drawing Size: 594*841 (A1)