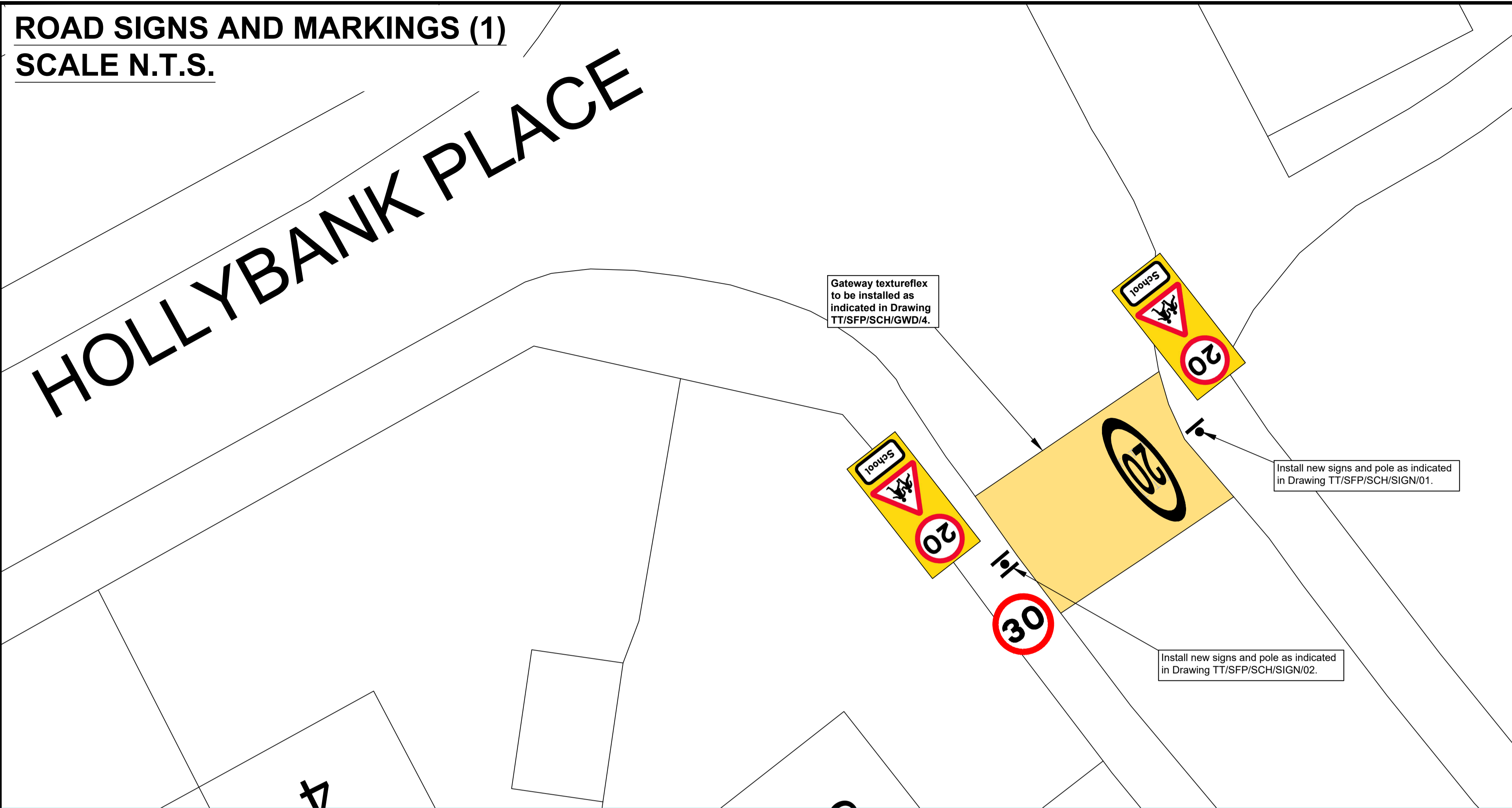
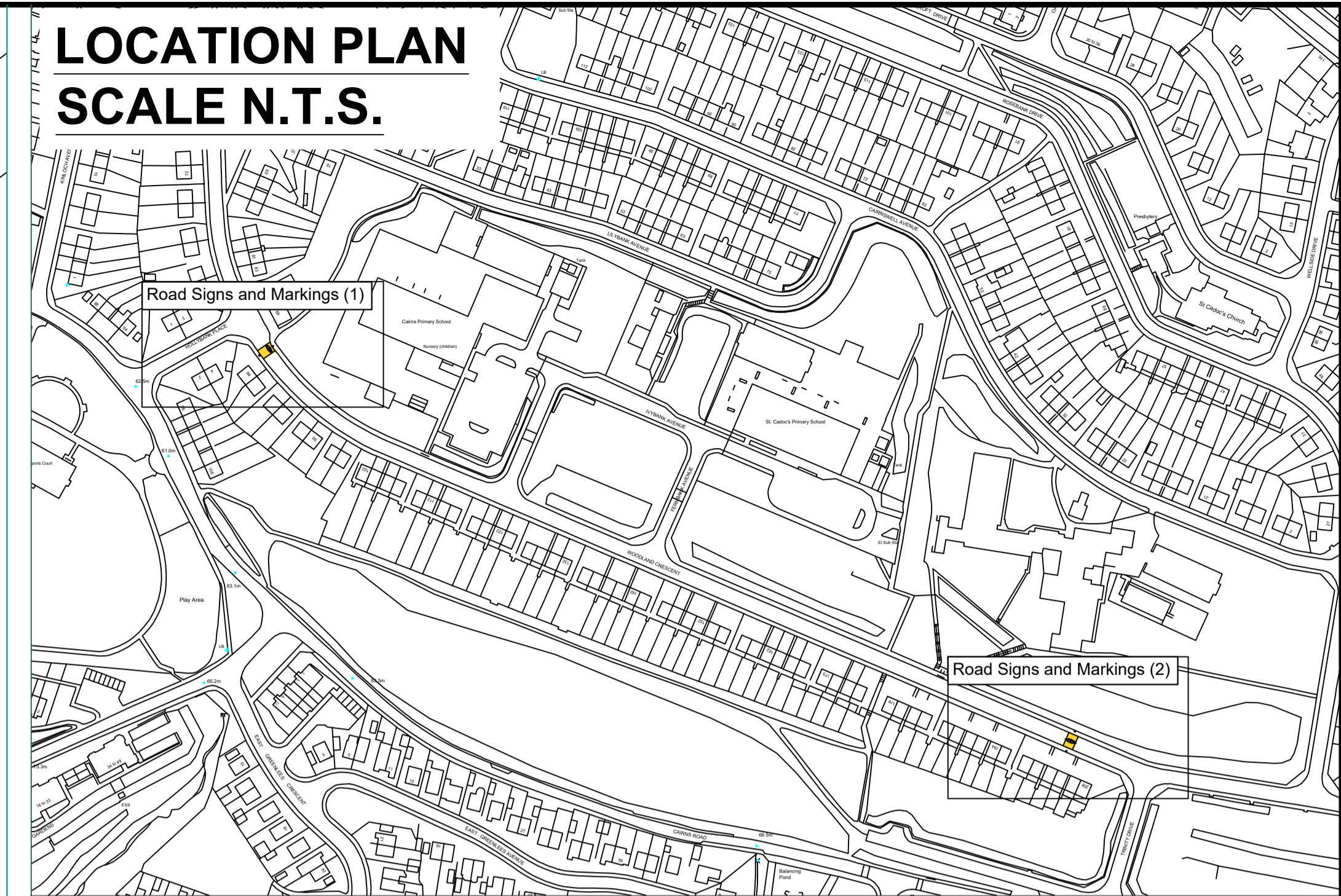


ROAD SIGNS AND MARKINGS (1)
SCALE N.T.S.

HOLLYBANK PLACE



LOCATION PLAN
SCALE N.T.S.

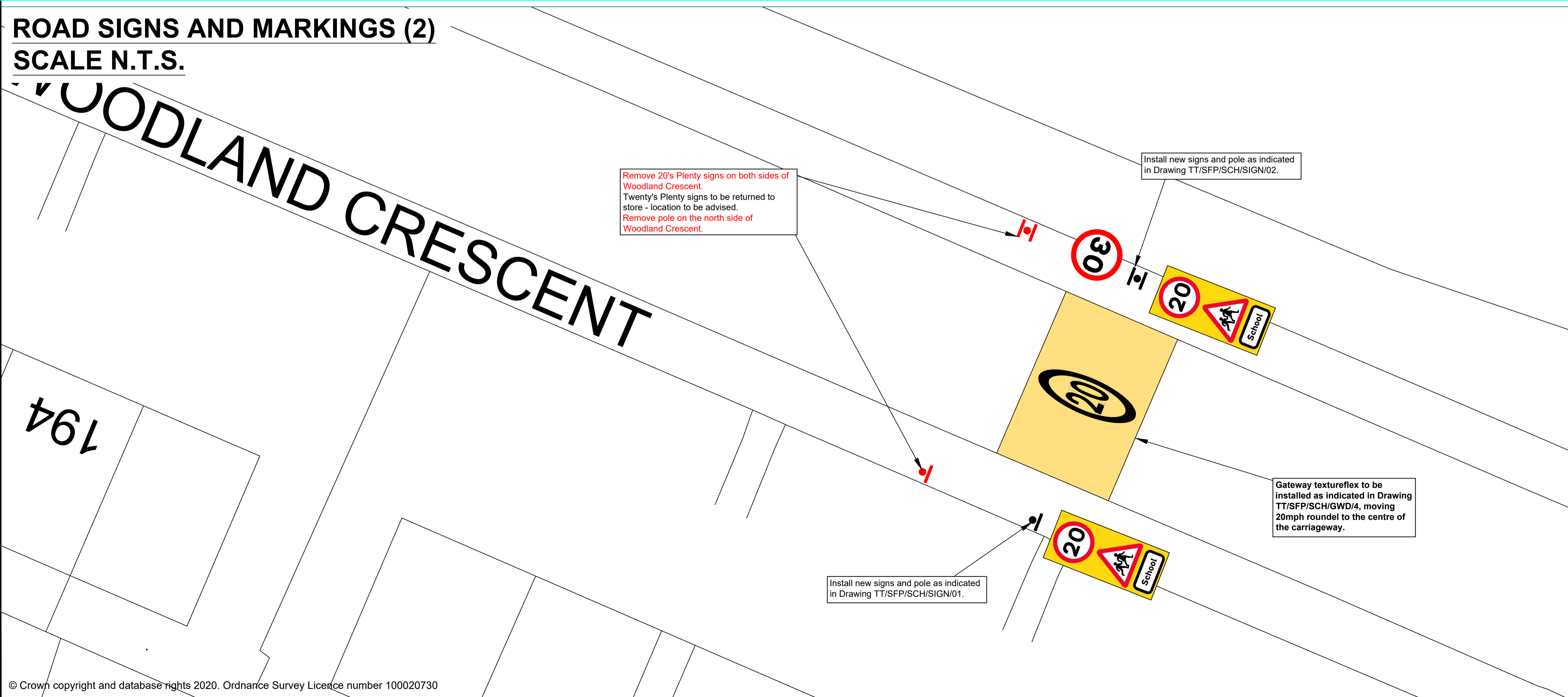


KEY

- New road markings to be laid in white thermoplastic
- New yellow textureflex surfacing to be laid
- Existing road markings to be removed
- Existing road markings to be refreshed
- Existing road markings to be retained
- New sign to be erected on new pole (existing signs and poles to be removed as indicated)
- New signs to be erected back-to-back on new pole (existing signs and poles to be removed as indicated)
- Existing sign and pole to be removed

ROAD SIGNS AND MARKINGS (2)
SCALE N.T.S.

WOODLAND CRESCENT



Notes

1. Refer to Standard Drawings for dimensions.
2. Contact Chris Murphy of SLC Traffic & Transportation on 07385 370094 if in doubt.
3. All road signs and markings to conform to TSRGD 2016.

Rev:	Date:	Revisions	Checked Date:	Appvd Date:

**South Lanarkshire Council,
Community and Enterprise Resources**

Scale : N.T.S.	Date : 28/10/20
Drawn by : CJM	Checked by : CS
Drawing Status : TENDER	Approved by : CS

Head of Roads and Transportation:
Gordon Mackay B.Sc., C.Eng., M.I.C.E.

Montrose House, 154 Montrose Crescent, Hamilton ML3 6LB

Spaces for People
Cairns and St. Cadoc's Primary Schools
20mph Speed Limit
Road Signage and Markings Detail

Drawing No:	TT/SFP/SCH/CR/CSTCPS/01
Rev:	
File No:	

Original Drawing Size:
594*841 (A1)