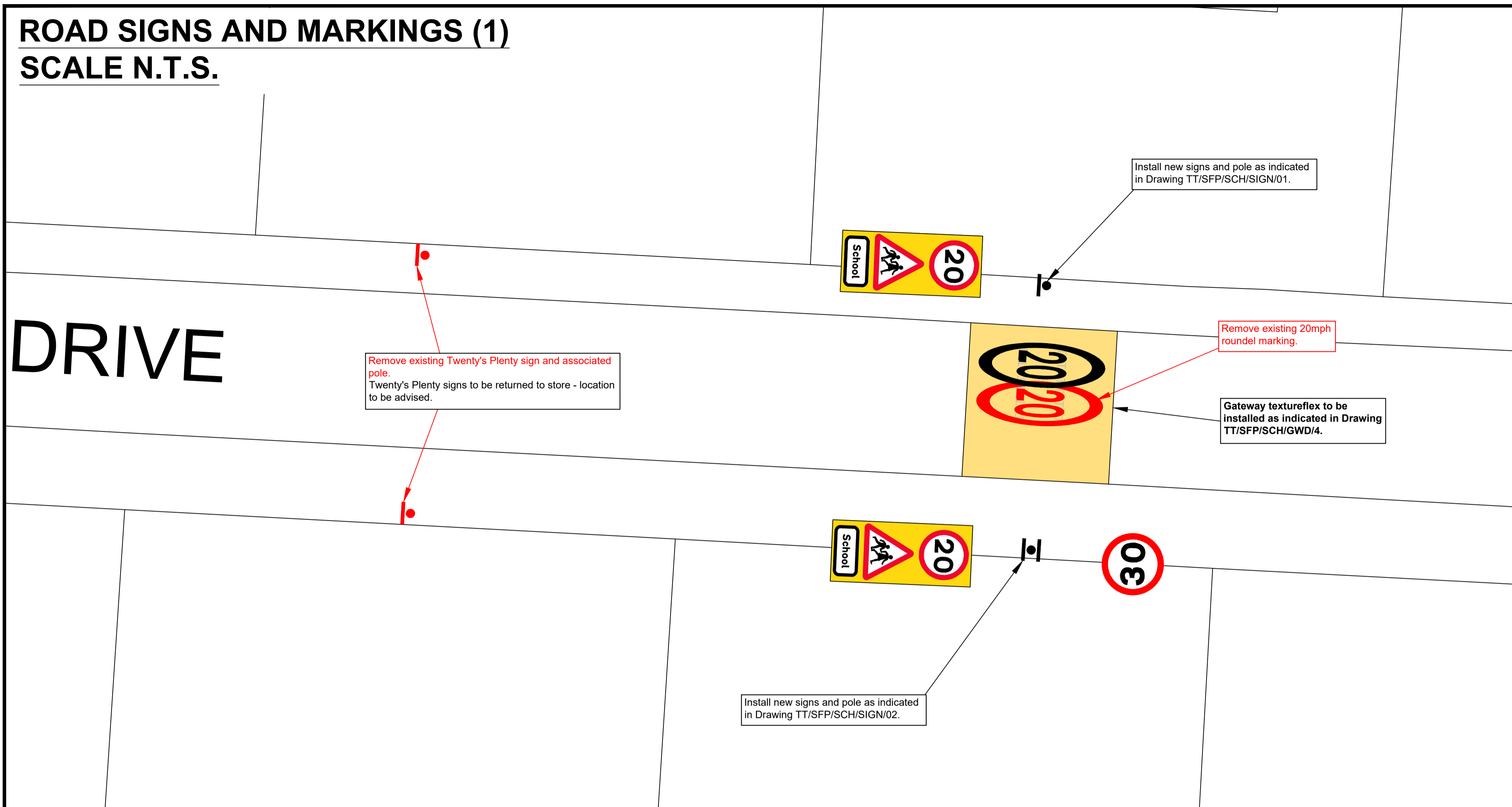
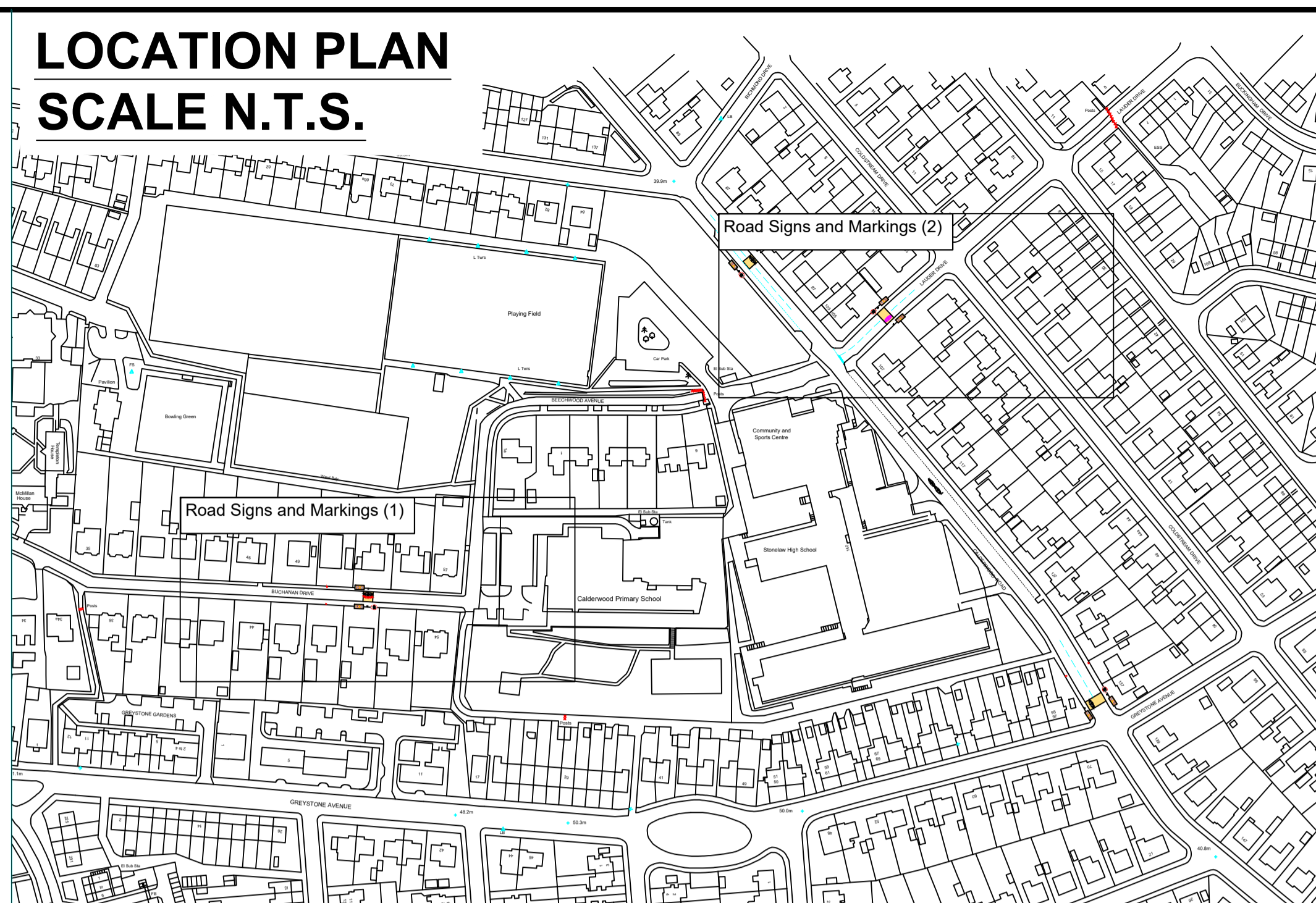


**ROAD SIGNS AND MARKINGS (1)**  
SCALE N.T.S.



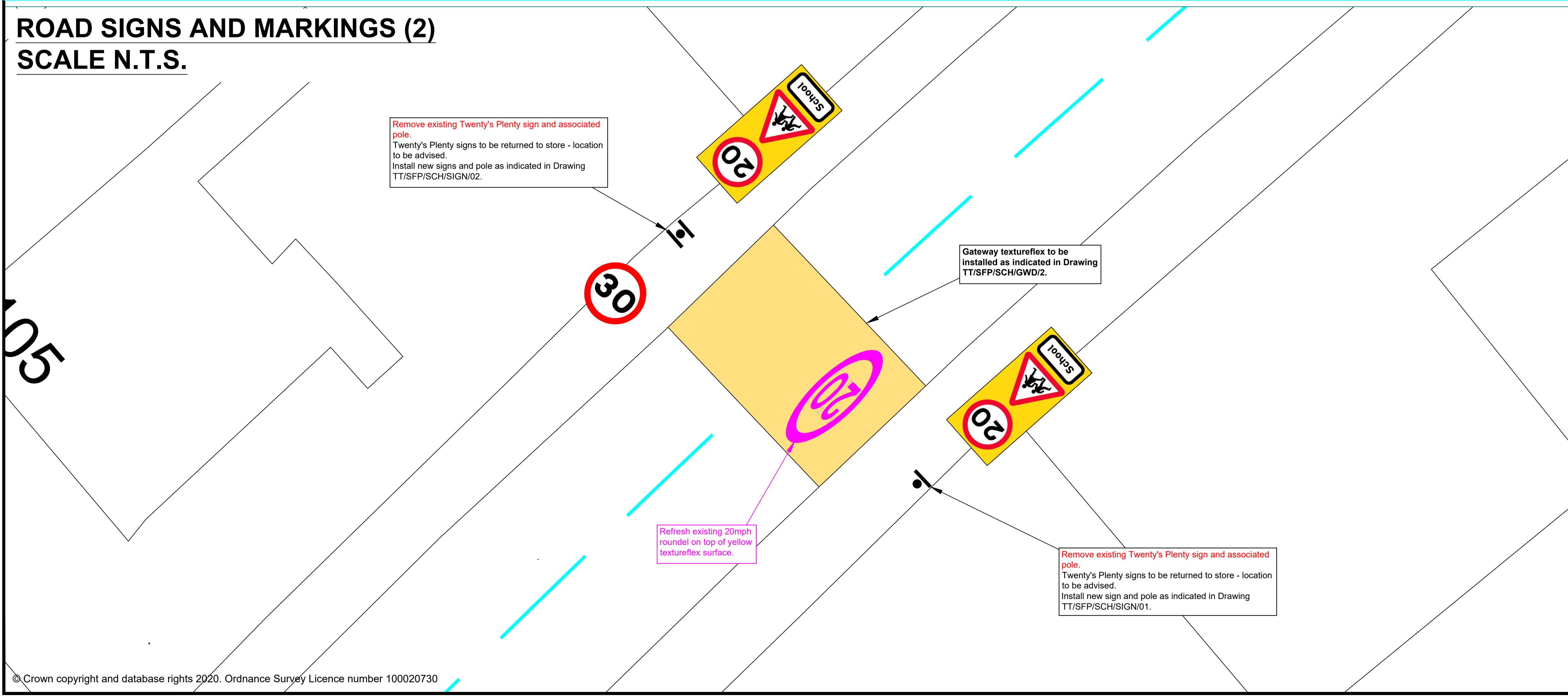
**LOCATION PLAN**  
SCALE N.T.S.



**KEY**

- New road markings to be laid in white thermoplastic
- New yellow textureflex surfacing to be laid
- Existing road markings to be removed
- Existing road markings to be refreshed
- Existing road markings to be retained
- New sign to be erected on new pole (existing signs and poles to be removed as indicated)
- New signs to be erected back-to-back on new pole (existing signs and poles to be removed as indicated)
- Existing sign and pole to be removed

**ROAD SIGNS AND MARKINGS (2)**  
SCALE N.T.S.



- Notes**
- Refer to Standard Drawings for dimensions.
  - Contact Chris Murphy of SLC Traffic & Transportation on 07385 370094 if in doubt.
  - All road signs and markings to conform to TSRGD 2016.

| Rev: | Date: | Revisions | Checked Date: | Appvd Date: |
|------|-------|-----------|---------------|-------------|
|      |       |           |               |             |

**South Lanarkshire Council,  
Community and Enterprise Resources**

|                         |                  |
|-------------------------|------------------|
| Scale : N.T.S.          | Date : 28/10/20  |
| Drawn by : CJM          | Checked by : CS  |
| Drawing Status : TENDER | Approved by : CS |

Head of Roads and Transportation:  
**Gordon Mackay B.Sc., C.Eng., M.I.C.E.**

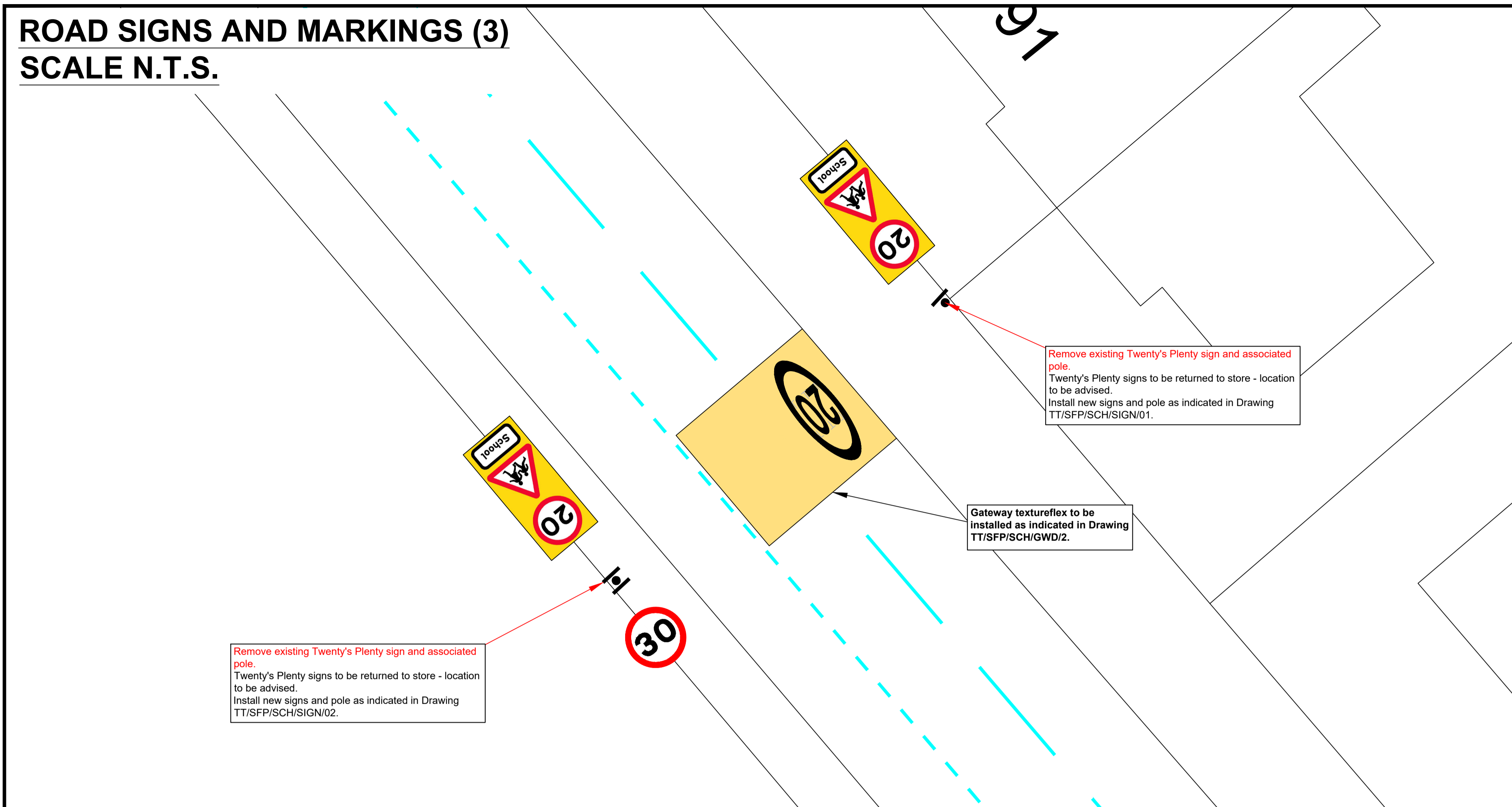
Montrose House, 154 Montrose Crescent, Hamilton ML3 6LB

**Spaces for People  
Stonelaw High School and Calderwood Primary School  
20mph Speed Limit  
Road Signage and Markings Detail**

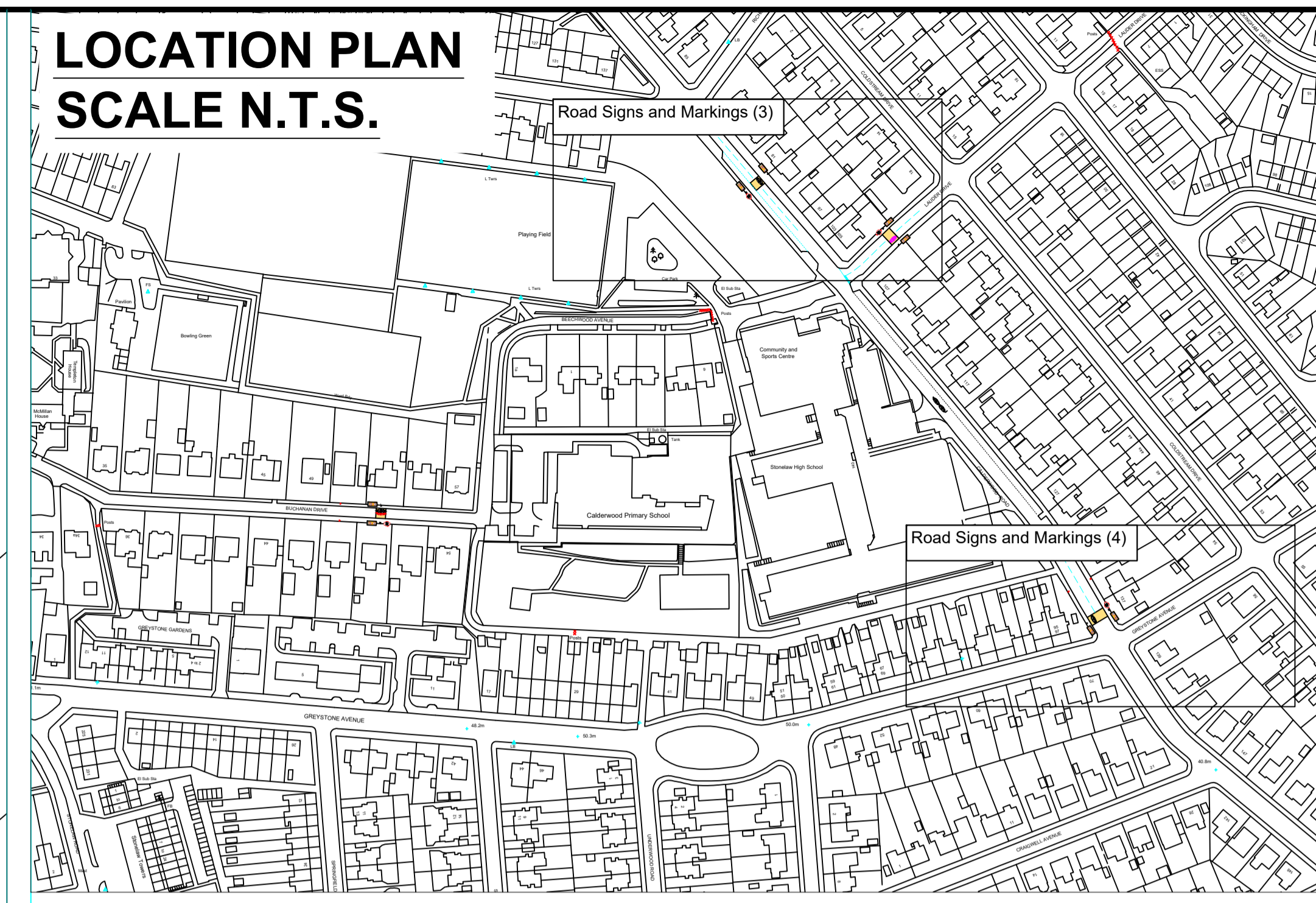
|             |                      |
|-------------|----------------------|
| Drawing No: | TT/SFP/SCH/CR/SHS/01 |
| Rev:        |                      |
| File No:    |                      |

Original Drawing Size:  
594\*841 (A1)

**ROAD SIGNS AND MARKINGS (3)**  
SCALE N.T.S.



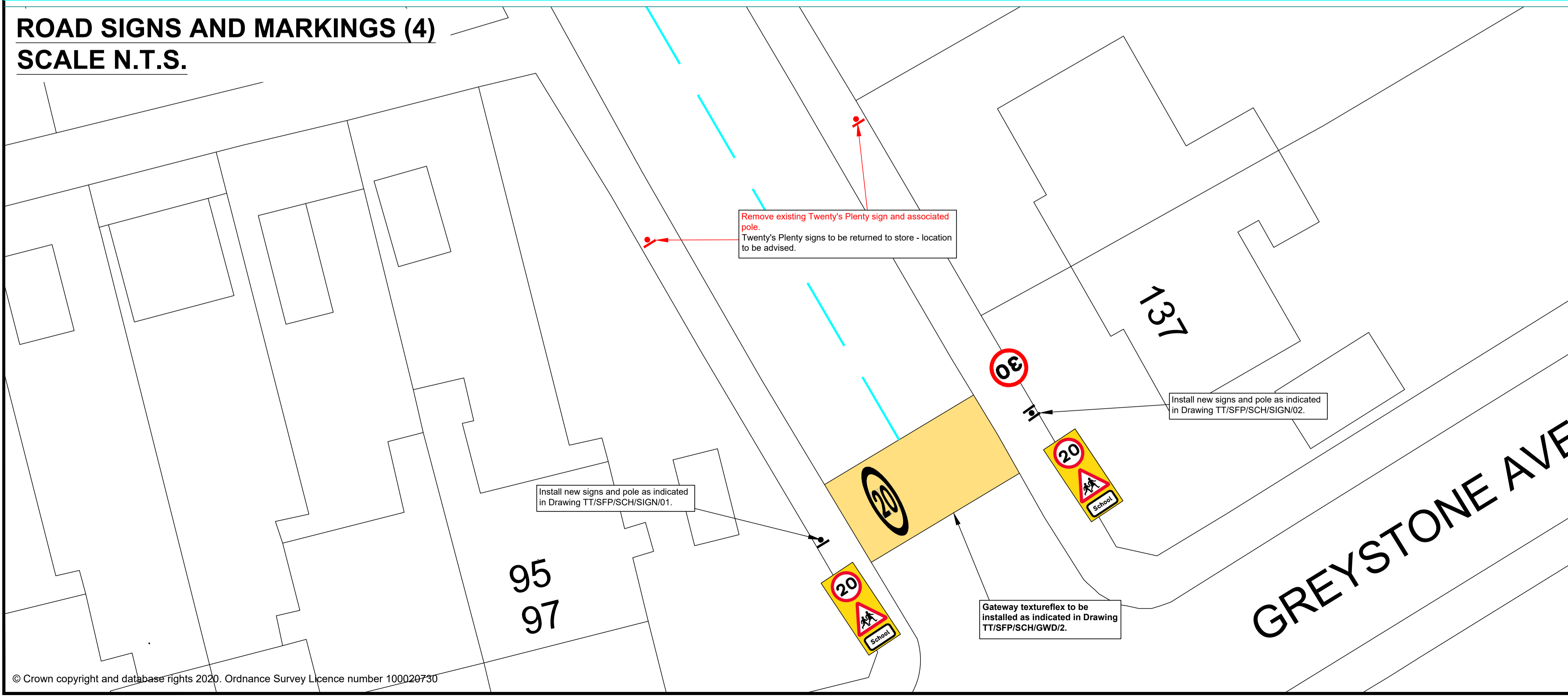
**LOCATION PLAN**  
SCALE N.T.S.



**KEY**

- New road markings to be laid in white thermoplastic
- New yellow textureflex surfacing to be laid
- Existing road markings to be removed
- Existing road markings to be refreshed
- Existing road markings to be retained
- New sign to be erected on new pole (existing signs and poles to be removed as indicated)
- New signs to be erected back-to-back on new pole (existing signs and poles to be removed as indicated)
- Existing sign and pole to be removed

**ROAD SIGNS AND MARKINGS (4)**  
SCALE N.T.S.



- Notes**
- Refer to Standard Drawings for dimensions.
  - Contact Chris Murphy of SLC Traffic & Transportation on 07385 370094 if in doubt.
  - All road signs and markings to conform to TSRGD 2016.

| Rev: | Date: | Revisions | Checked Date: | Appvd Date: |
|------|-------|-----------|---------------|-------------|
|      |       |           |               |             |

**South Lanarkshire Council,  
Community and Enterprise Resources**

Scale : N.T.S.      Date : 28/10/20

Drawn by : CJM      Checked by : CS

Drawing Status : TENDER      Approved by : CS

Head of Roads and Transportation:  
**Gordon Mackay B.Sc., C.Eng., M.I.C.E.**

Montrose House, 154 Montrose Crescent, Hamilton ML3 6LB

Spaces for People  
Stonelaw High School and Calderwood Primary School  
20mph Speed Limit  
Road Signage and Markings Detail

Drawing No: **TT/SFP/SCH/CR/SHS/02**

Rev:      Original Drawing Size: 594\*841 (A1)