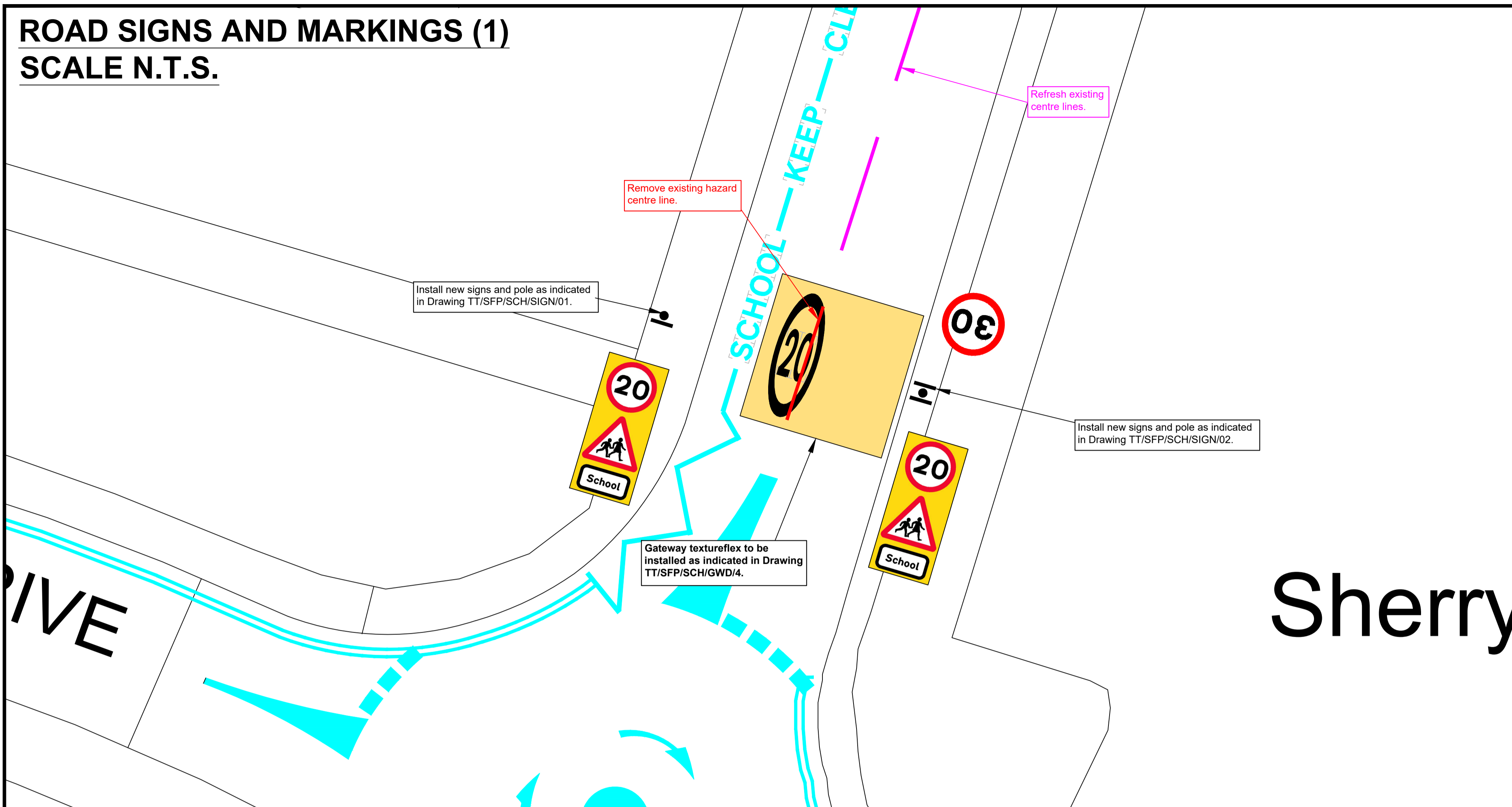
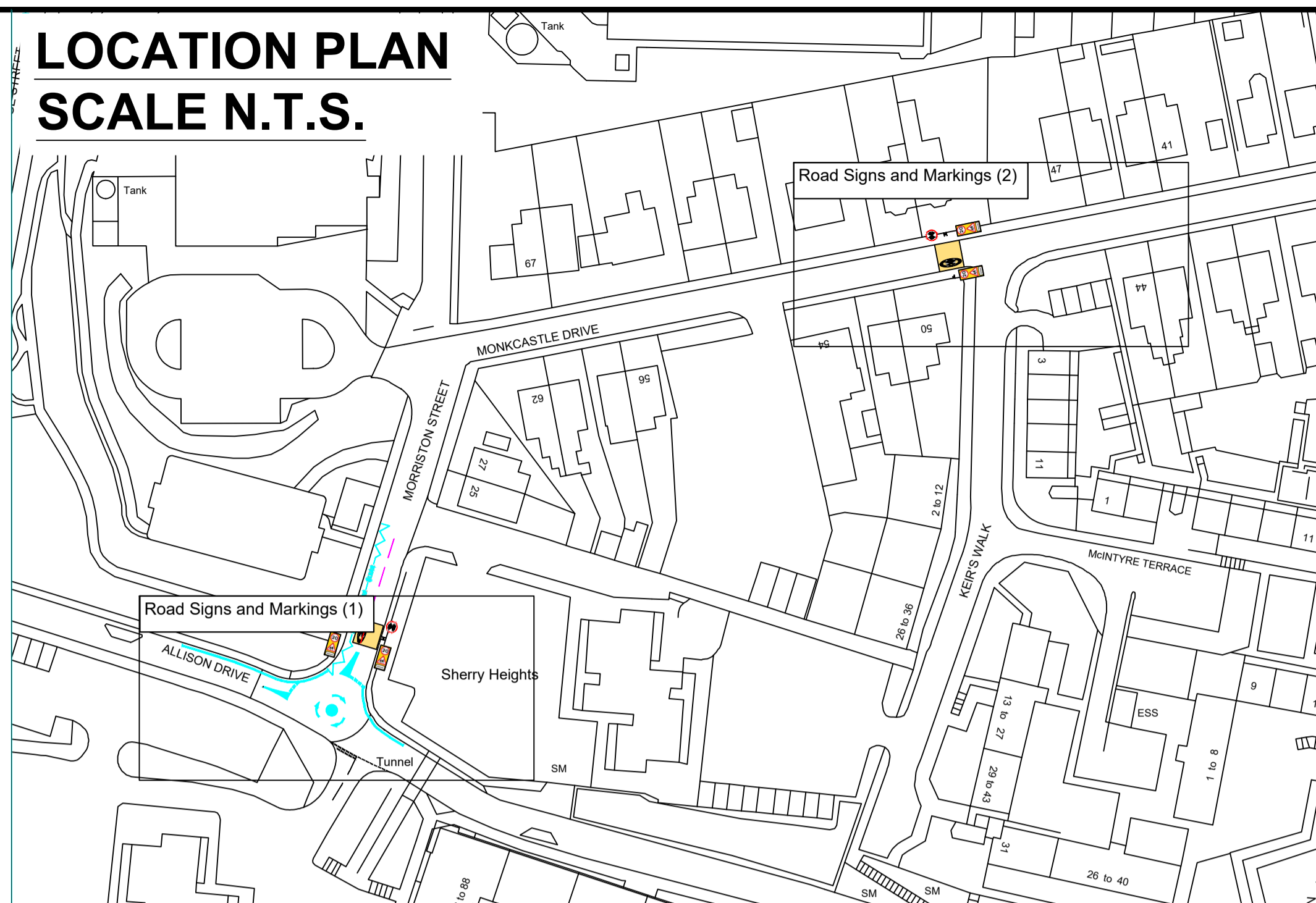


ROAD SIGNS AND MARKINGS (1)
SCALE N.T.S.



LOCATION PLAN
SCALE N.T.S.

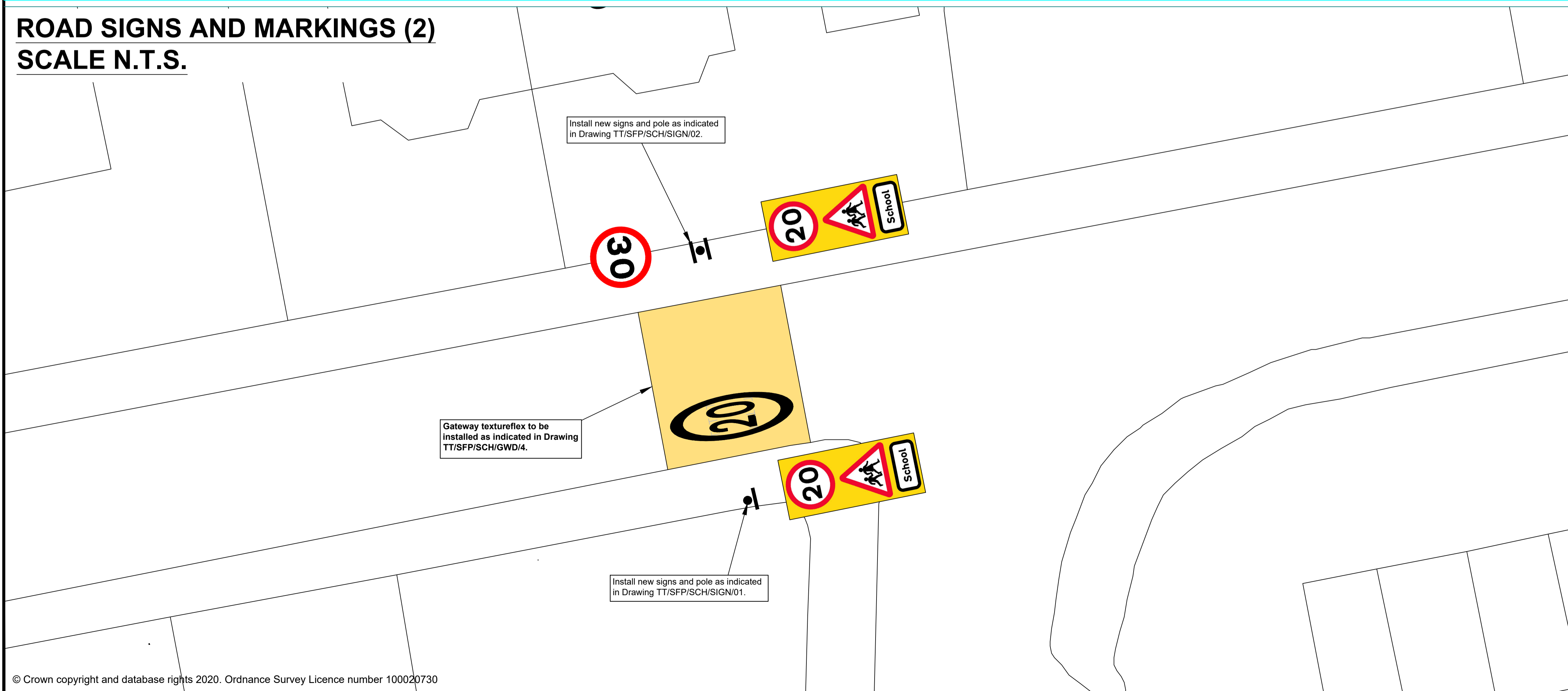


Sherry

KEY

- New road markings to be laid in white thermoplastic
- New yellow textureflex surfacing to be laid
- Existing road markings to be removed
- Existing road markings to be refreshed
- Existing road markings to be retained
- New sign to be erected on new pole (existing signs and poles to be removed as indicated)
- New signs to be erected back-to-back on new pole (existing signs and poles to be removed as indicated)
- Existing sign and pole to be removed

ROAD SIGNS AND MARKINGS (2)
SCALE N.T.S.



- Notes**
- Refer to Standard Drawings for dimensions.
 - Contact Chris Murphy of SLC Traffic & Transportation on 07385 370094 if in doubt.
 - All road signs and markings to conform to TSRGD 2016.

Rev:	Date:	Revisions	Checked Date:	Appvd Date:

**South Lanarkshire Council,
Community and Enterprise Resources**

Scale : N.T.S. Date : 28/10/20

Drawn by : CJM Checked by : CS

Drawing Status : TENDER Approved by : CS

Head of Roads and Transportation:
Gordon Mackay B.Sc., C.Eng., M.I.C.E.

Montrose House, 154 Montrose Crescent, Hamilton ML3 6LB

Spaces for People
James Aiton Primary School
20mph Speed Limit
Road Signage and Markings Detail

Drawing No: TT/SFP/SCH/CR/JAPS/01

Rev: Original Drawing Size: 594*841 (A1)