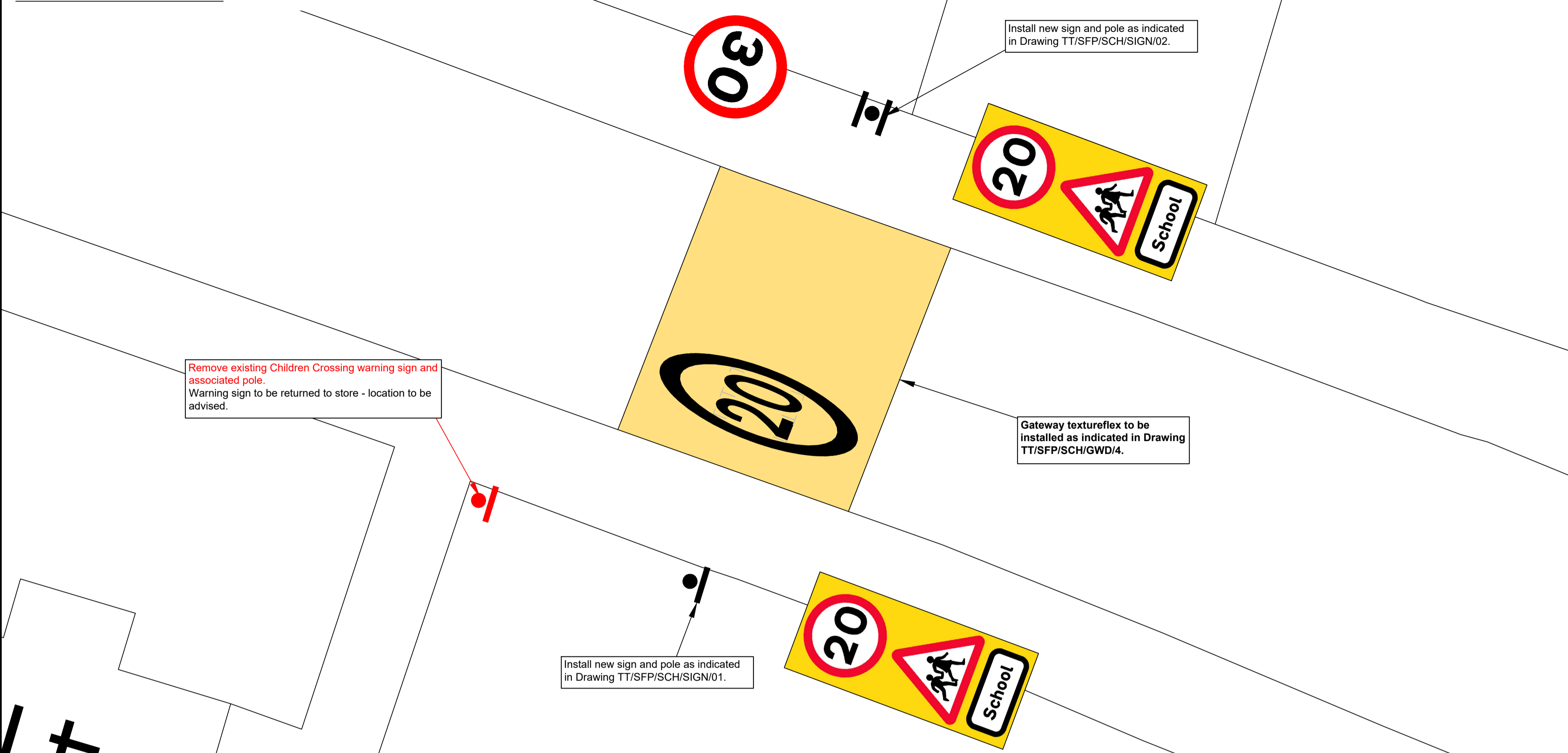
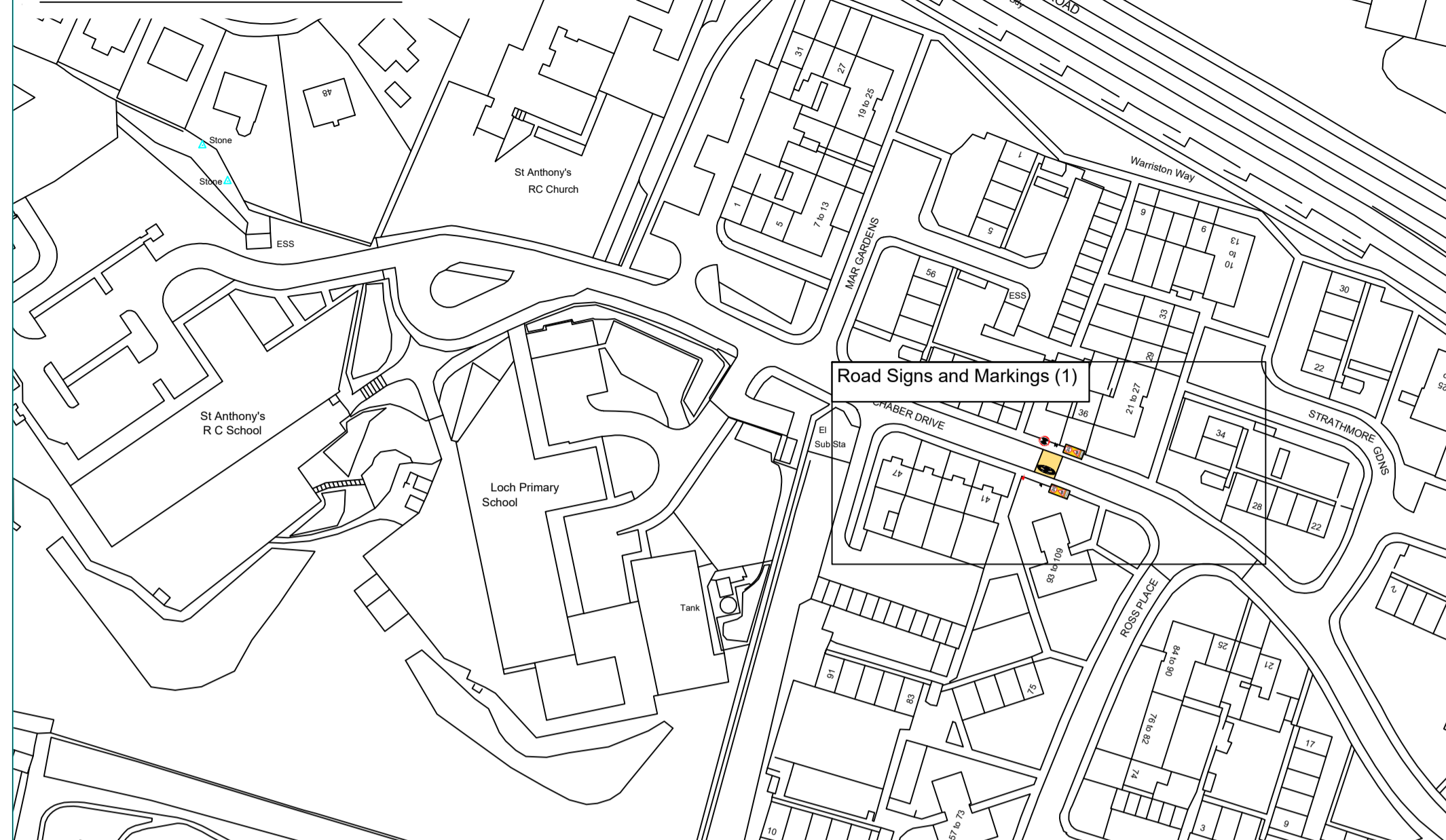


**ROAD SIGNS AND MARKINGS (1)**  
**SCALE N.T.S.**



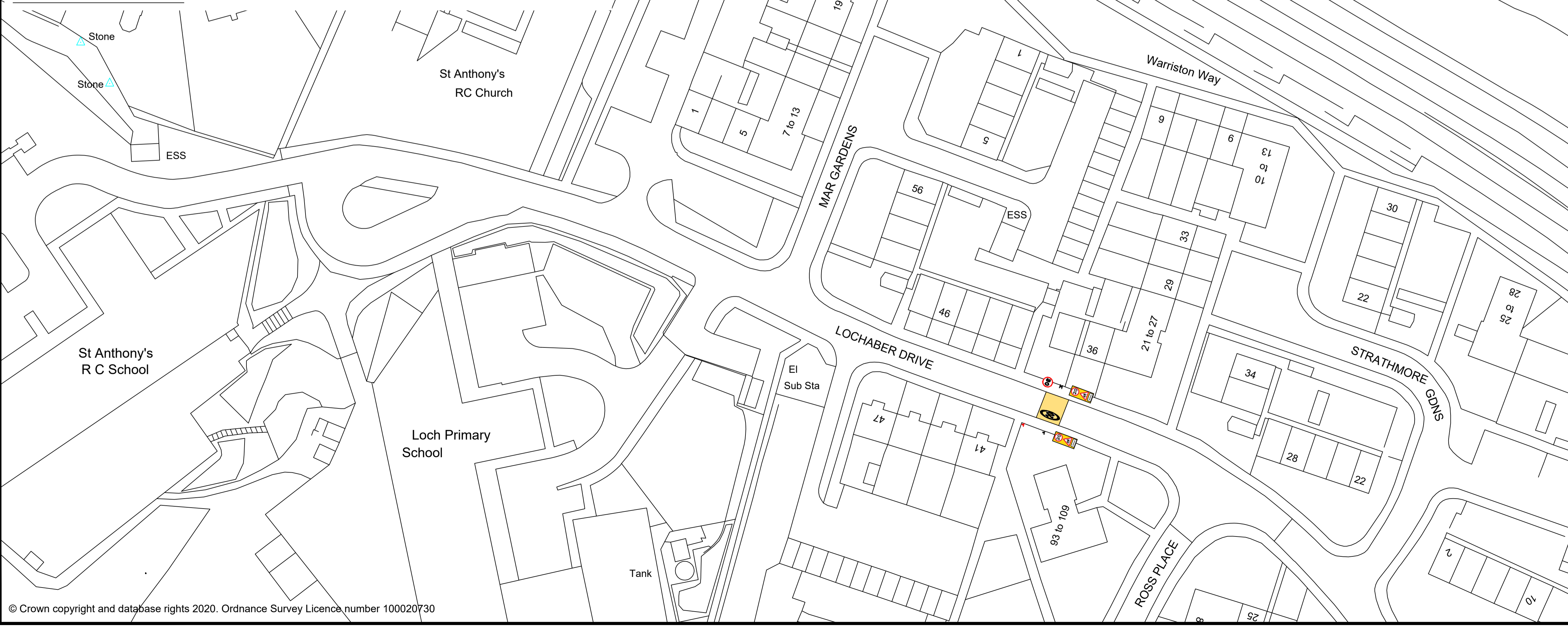
**LOCATION PLAN**  
**SCALE N.T.S.**



**KEY**

- New road markings to be laid in white thermoplastic
- New yellow textureflex surfacing to be laid
- Existing road markings to be removed
- Existing road markings to be refreshed
- Existing road markings to be retained
- New sign to be erected on new pole (existing signs and poles to be removed as indicated)
- New signs to be erected back-to-back on new pole (existing signs and poles to be removed as indicated)
- Existing sign and pole to be removed

**Area surrounding Loch and St. Anthony's PS's**  
**SCALE N.T.S.**



- Notes**
- Refer to Standard Drawings for dimensions.
  - Contact Chris Murphy of SLC Traffic & Transportation on 07385 370094 if in doubt.
  - All road signs and markings to conform to TSRGD 2016.

Rev:	Date:	Revisions	Checked Date:	Appvd Date:

**South Lanarkshire Council,  
Community and Enterprise Resources**

Scale : N.T.S.      Date : 28/10/20  
 Drawn by : CJM      Checked by : CS  
 Drawing Status : TENDER      Approved by : CS  
 Head of Roads and Transportation:  
**Gordon Mackay B.Sc., C.Eng., M.I.C.E.**  
 Montrose House, 154 Montrose Crescent, Hamilton ML3 6LB

**Spaces for People  
Loch and St. Anthony's Primary School's  
20mph Speed Limit  
Road Signage and Markings Detail**

Drawing No: **TT/SFP/SCH/CR/LSTAPS/01**  
 Rev:      File No:      Original Drawing Size: 594\*841 (A1)