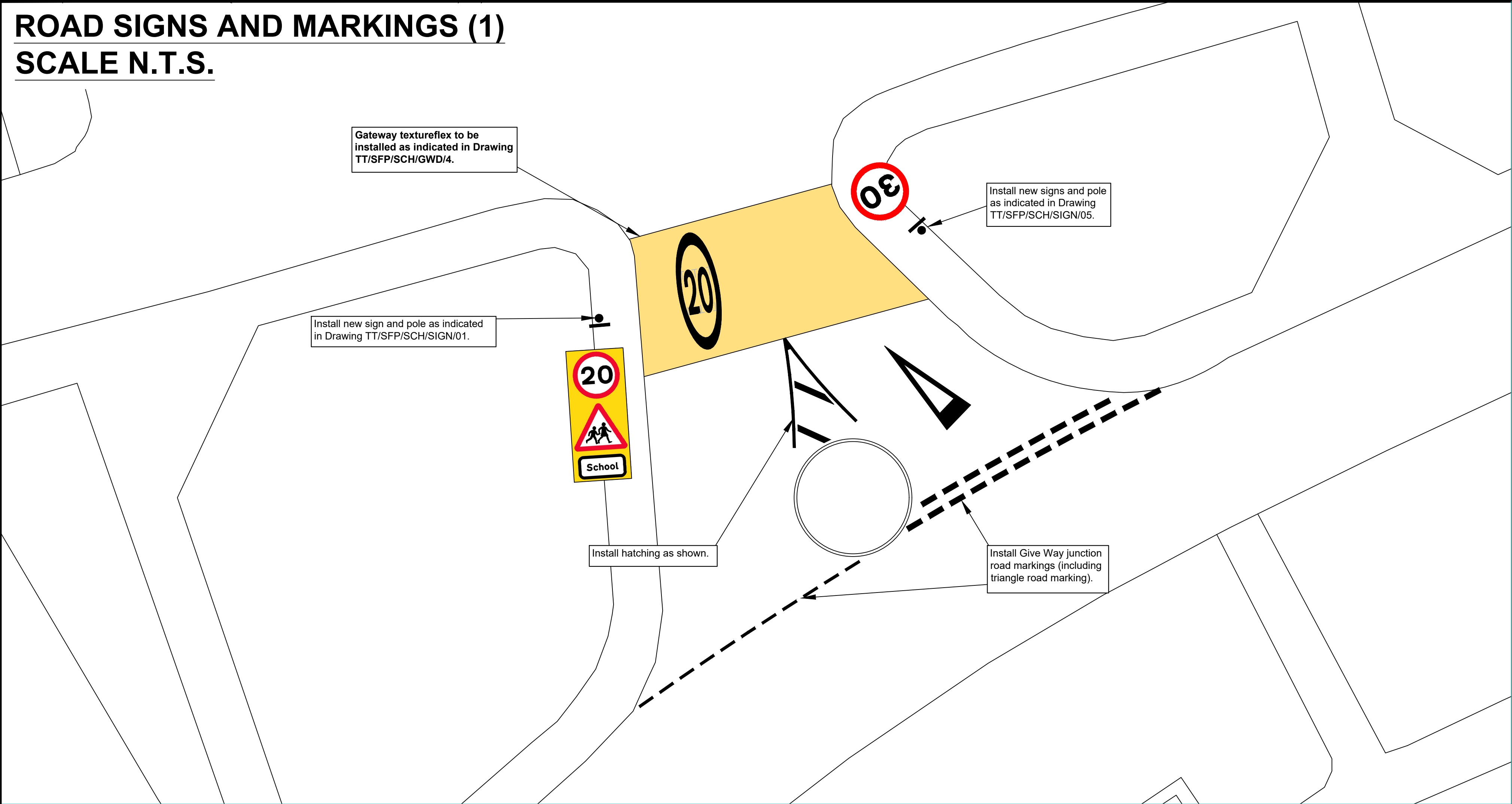
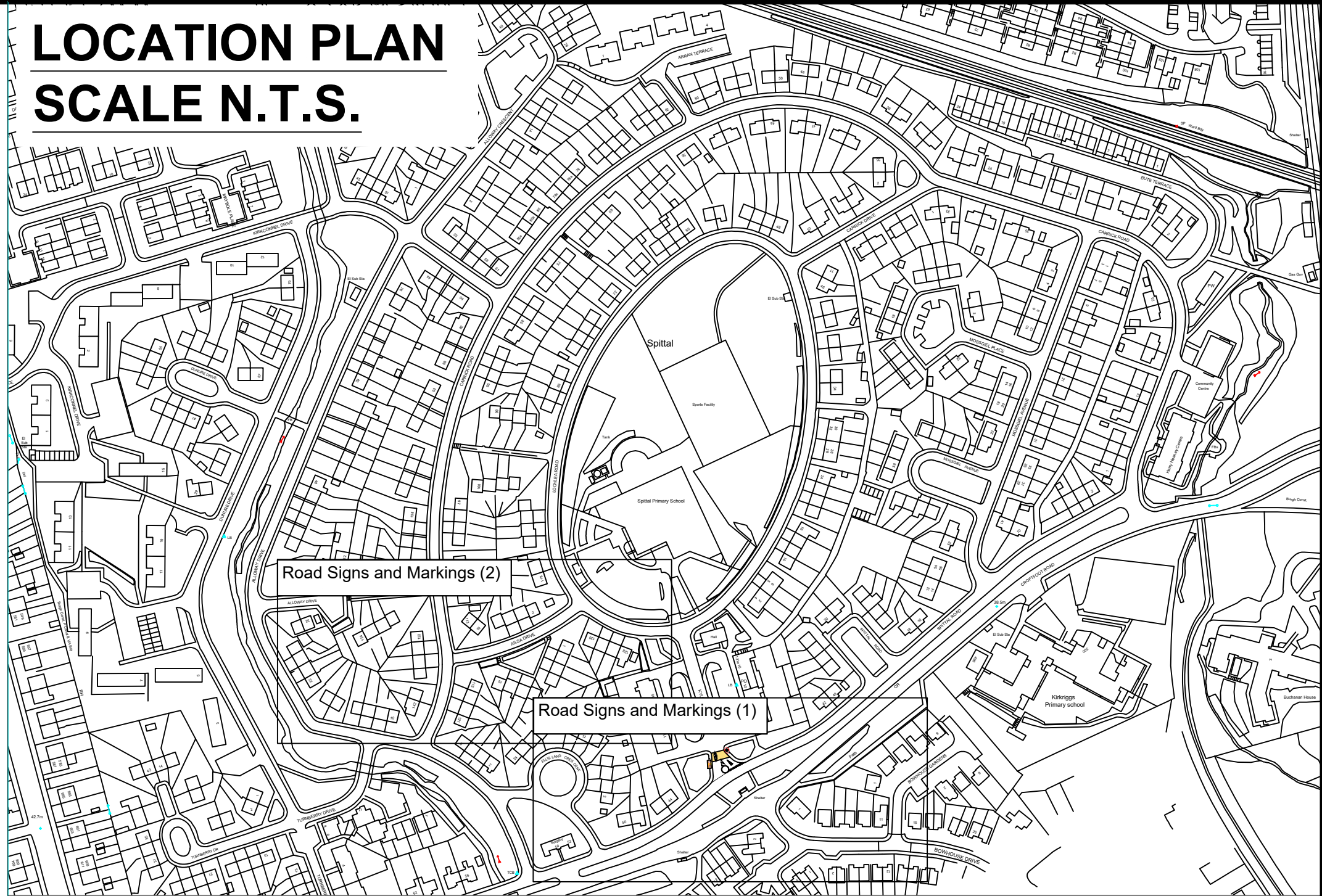


ROAD SIGNS AND MARKINGS (1)  
SCALE N.T.S.



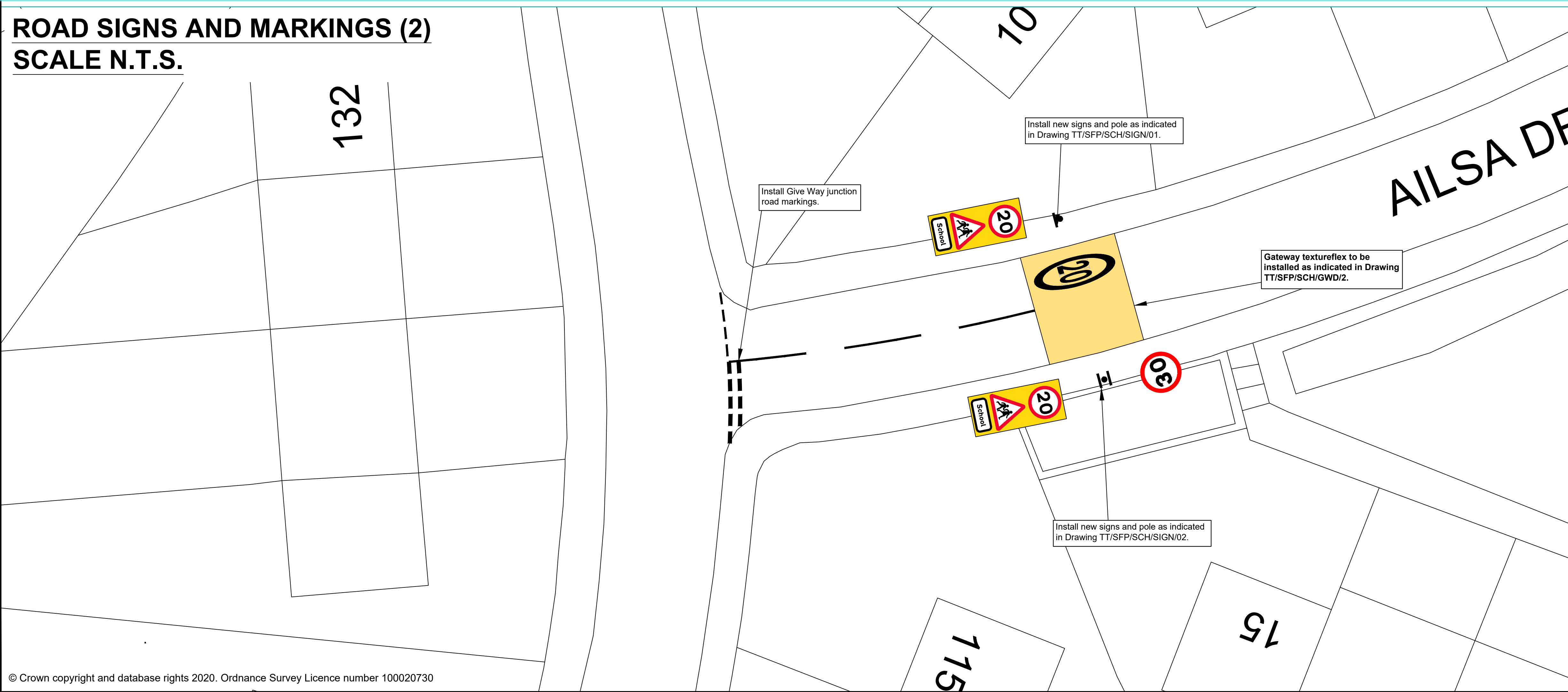
LOCATION PLAN  
SCALE N.T.S.



KEY

- New road markings to be laid in white thermoplastic
- New yellow textureflex surfacing to be laid
- Existing road markings to be removed
- Existing road markings to be refreshed
- Existing road markings to be retained
- New sign to be erected on new pole (existing signs and poles to be removed as indicated)
- New signs to be erected back-to-back on new pole (existing signs and poles to be removed as indicated)
- Existing sign and pole to be removed

ROAD SIGNS AND MARKINGS (2)  
SCALE N.T.S.



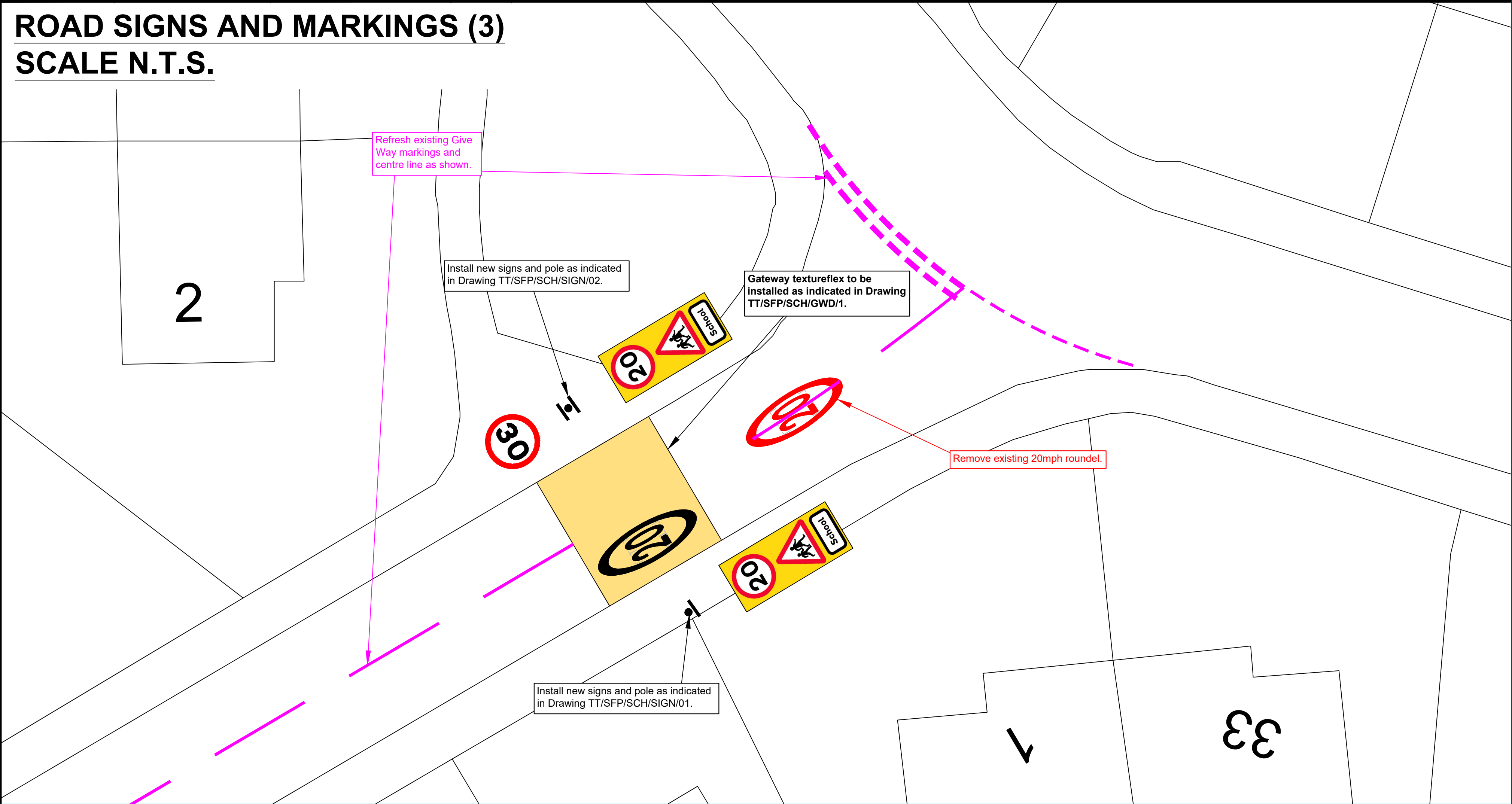
Notes

- Refer to Standard Drawings for dimensions.
- Contact Chris Murphy of SLC Traffic & Transportation on 07385 370094 if in doubt.
- All road signs and markings to conform to TSRGD 2016.

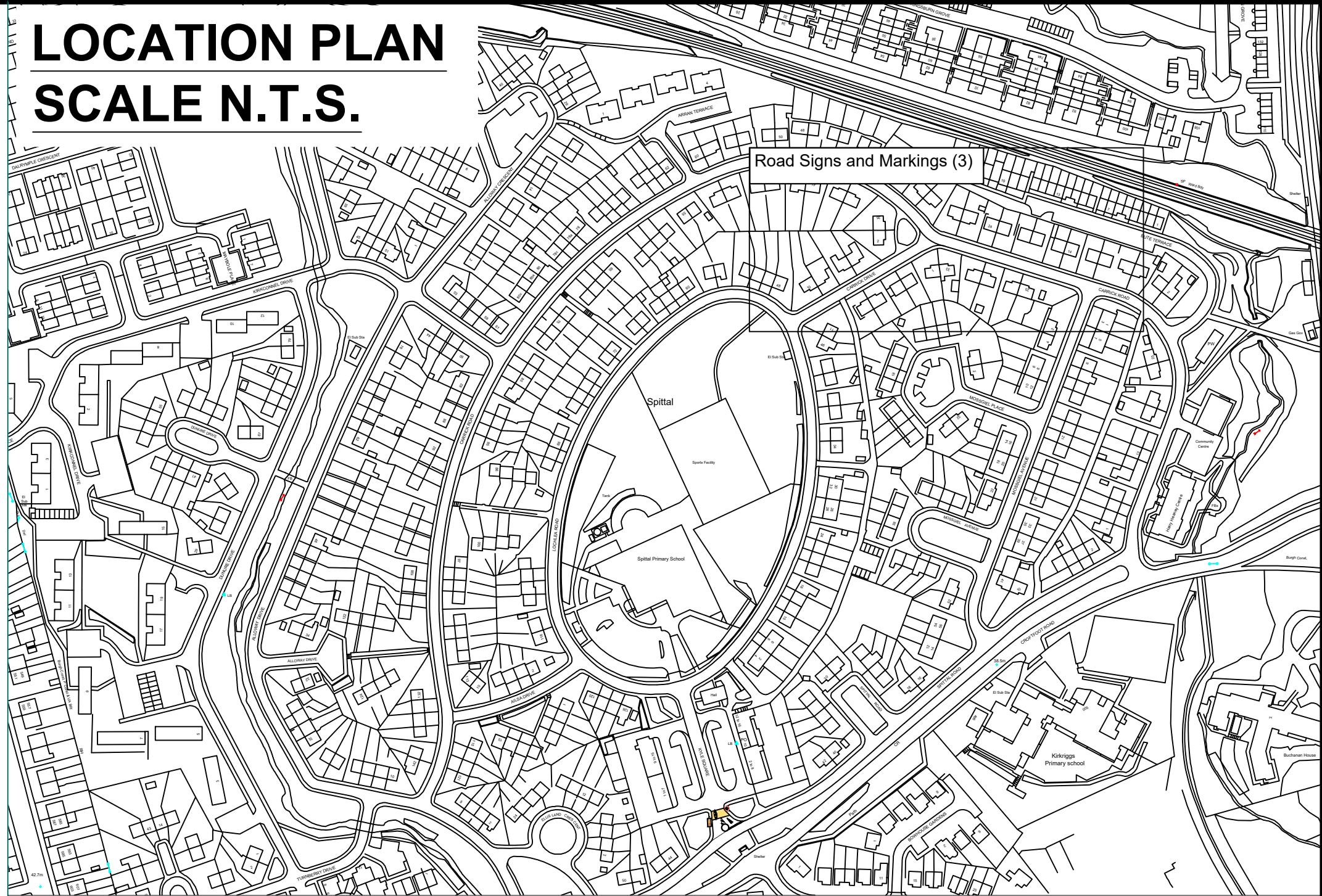
Rev:	Date:	Revisions	Checked Date:	Appvd Date:
South Lanarkshire Council, Community and Enterprise Resources				
Scale	: N.T.S.	Date	: 28/10/20	
Drawn by	: CJM	Checked by	: CS	
Drawing Status	: TENDER	Approved by	: CS	
Head of Roads and Transportation: Gordon Mackay B.Sc., C.Eng., M.I.C.E.				
Montrose House, 154 Montrose Crescent, Hamilton ML3 6LB				
Spaces for People Spittal Primary School 20mph Speed Limit Road Signage and Markings Detail				
Drawing No:		TT/SFP/SCH/CR/SPS/01		
Rev:				
File No:				Original Drawing Size: 594*841 (A1)



ROAD SIGNS AND MARKINGS (3)  
SCALE N.T.S.



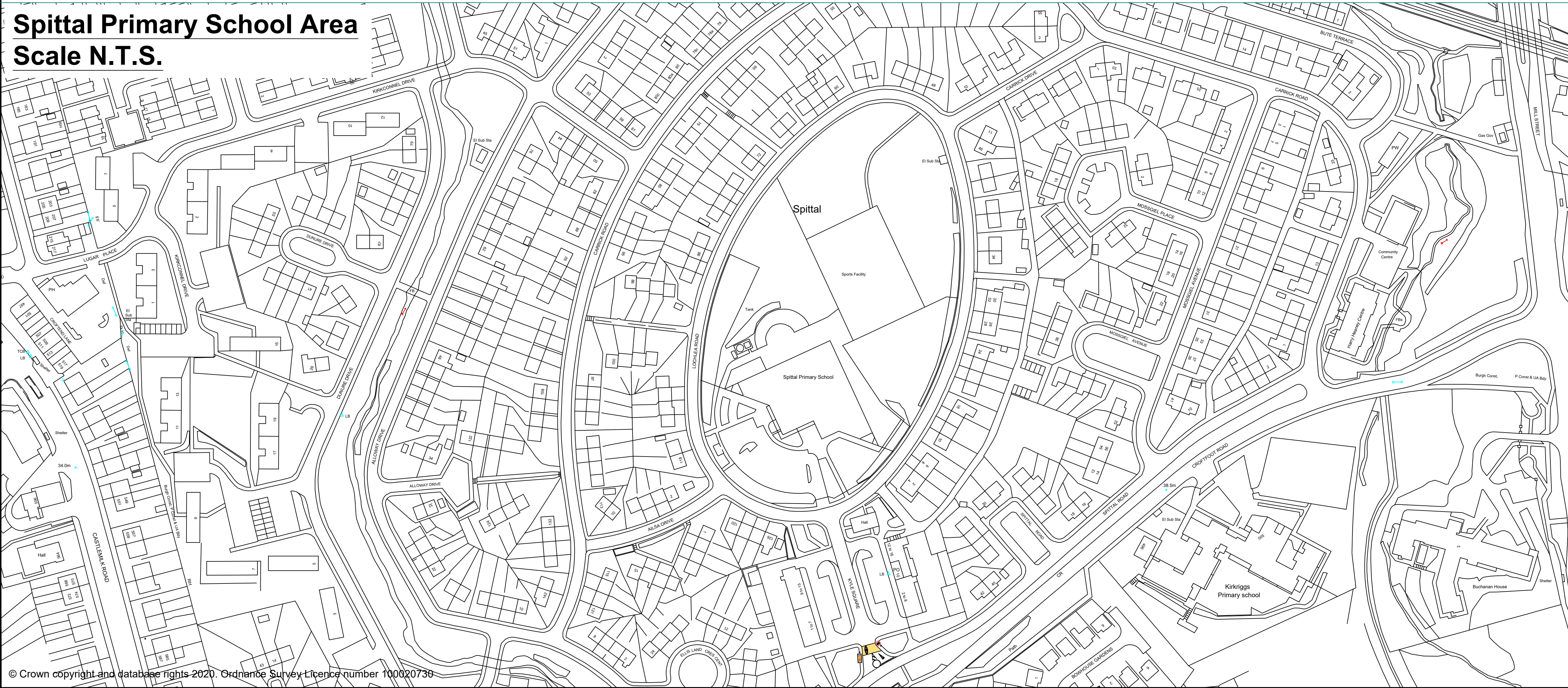
LOCATION PLAN  
SCALE N.T.S.



KEY

- New road markings to be laid in white thermoplastic
- New yellow textureflex surfacing to be laid
- Existing road markings to be removed
- Existing road markings to be refreshed
- Existing road markings to be retained
- New sign to be erected on new pole (existing signs and poles to be removed as indicated)
- New signs to be erected back-to-back on new pole (existing signs and poles to be removed as indicated)
- Existing sign and pole to be removed

Spittal Primary School Area  
Scale N.T.S.



**Notes**

- Refer to Standard Drawings for dimensions.
- Contact Chris Murphy of SLC Traffic & Transportation on 07385 370094 if in doubt.
- All road signs and markings to conform to TSRGD 2016.

Rev:	Date:	Revisions	Checked Date:	Appvd Date:
South Lanarkshire Council, Community and Enterprise Resources				
Scale	: N.T.S.	Date	: 28/10/20	
Drawn by	: CJM	Checked by	: CS	
Drawing Status	: TENDER	Approved by	: CS	
Head of Roads and Transportation: Gordon Mackay B.Sc., C.Eng., M.I.C.E.				
Montrose House, 154 Montrose Crescent, Hamilton ML3 6LB				
Spaces for People Spittal Primary School 20mph Speed Limit Road Signage and Markings Detail				
Drawing No:		TT/SFP/SCH/CR/SPS/02		
Rev:				
File No:				Original Drawing Size: 594*841 (A1)