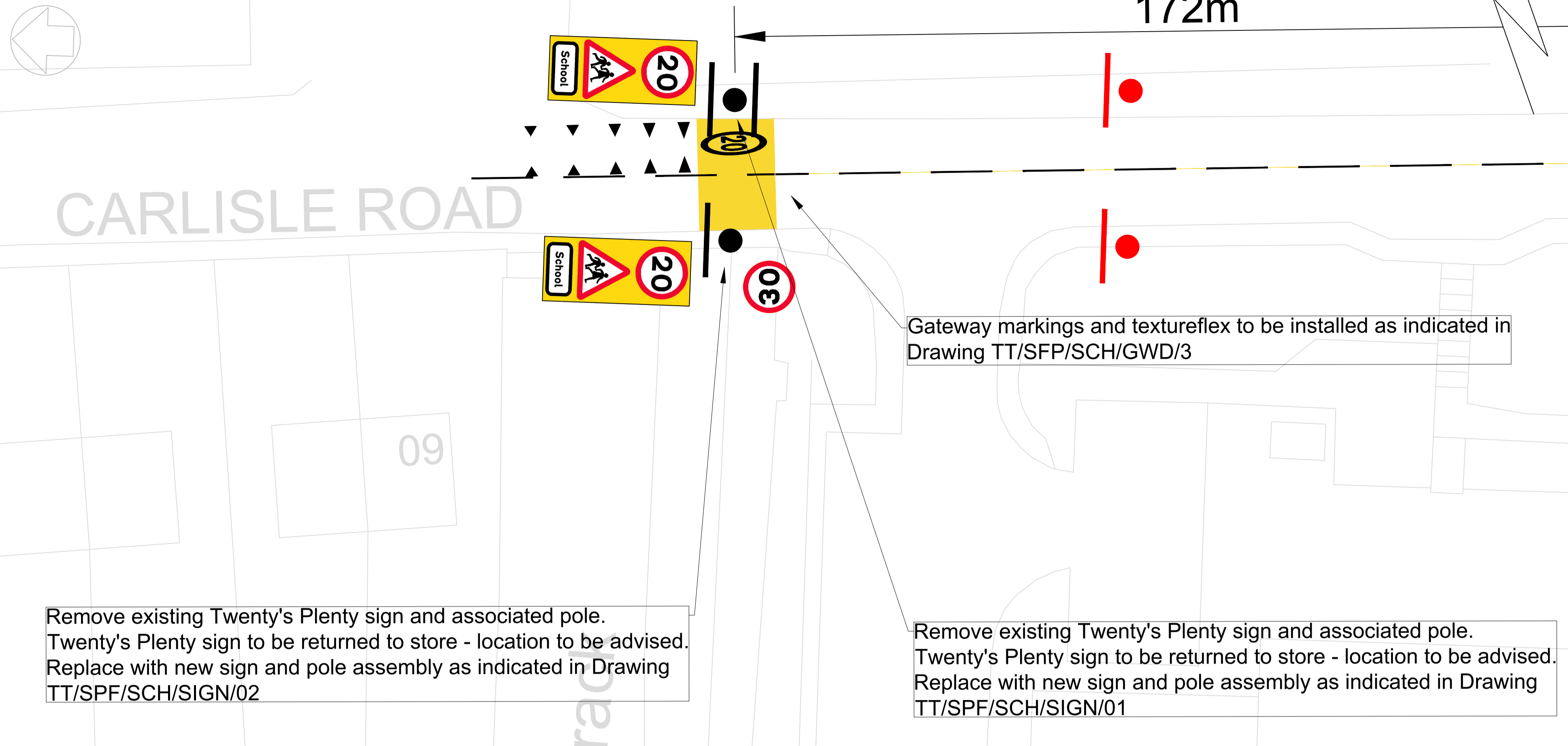
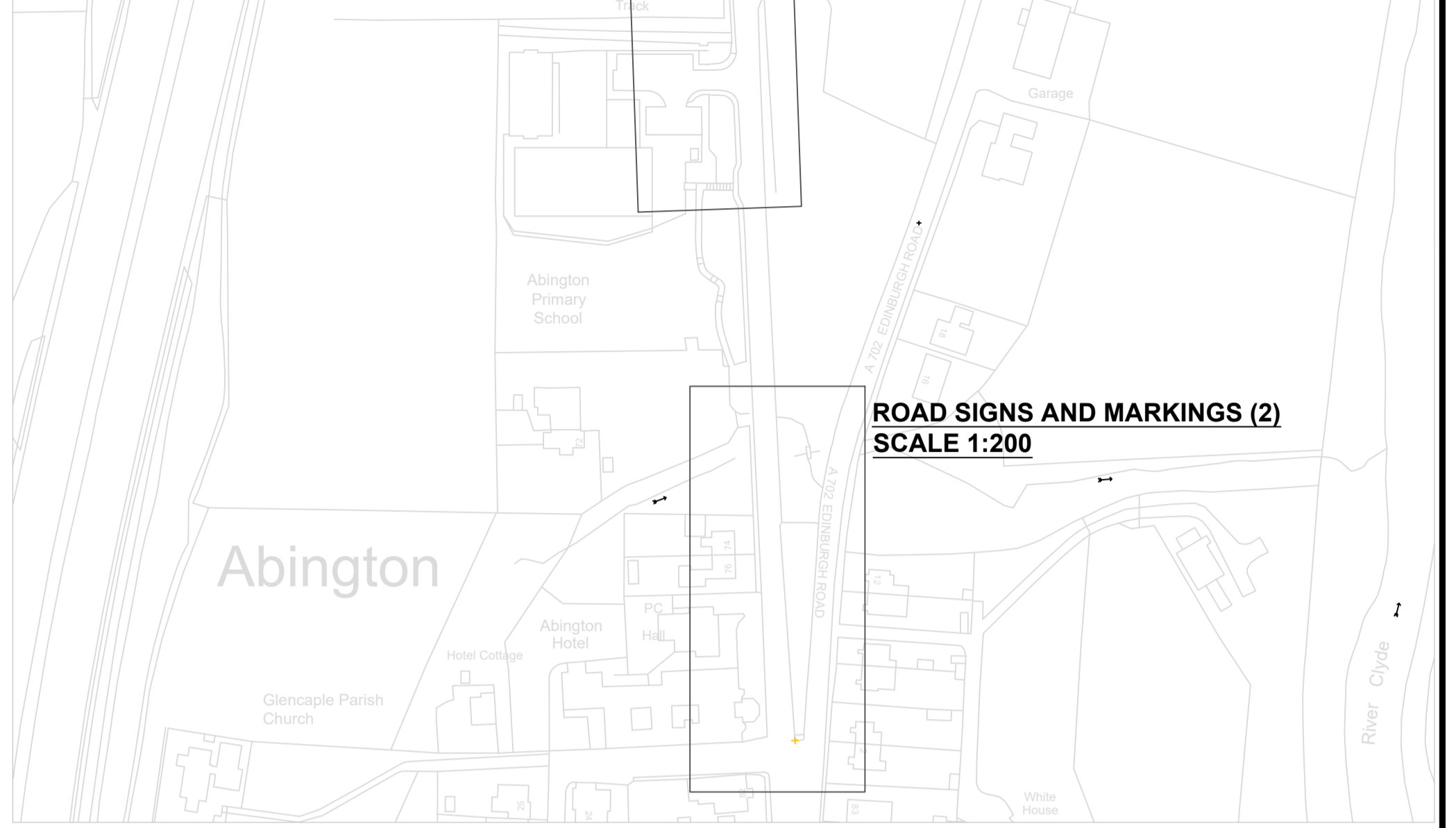


**ROAD SIGNS AND MARKINGS (1)**  
**SCALE 1:200**



**LOCATION PLAN**  
**SCALE 1:1,500**



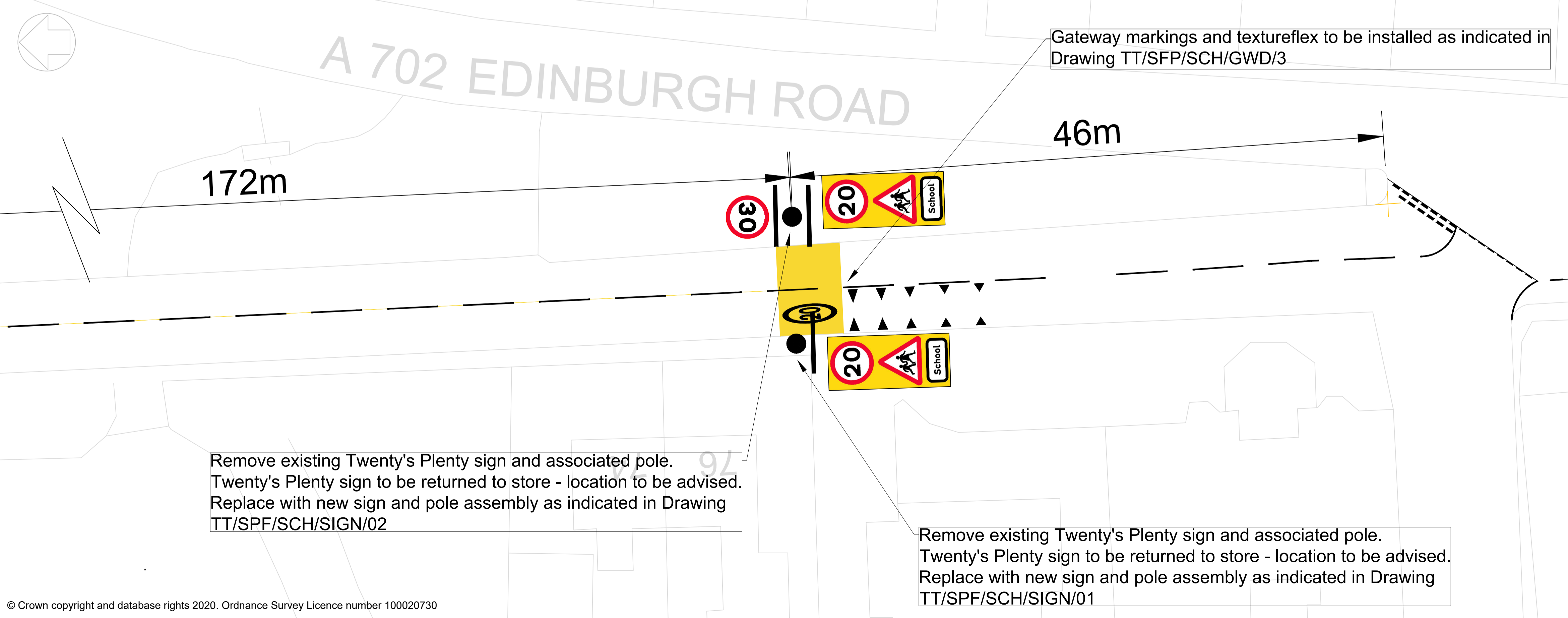
**ROAD SIGNS AND MARKINGS (1)**  
**SCALE 1:200**

**ROAD SIGNS AND MARKINGS (2)**  
**SCALE 1:200**

**KEY**

- New road markings to be laid in white thermoplastic
- New yellow textureflex surfacing to be laid
- Existing road markings to be removed
- Existing road markings to be refreshed
- Existing road markings to be retained
- New sign to be erected on new pole (existing signs and poles to be removed as indicated)
- New signs to be erected back-to-back on new pole (existing signs and poles to be removed as indicated)
- Existing sign to be removed

**ROAD SIGNS AND MARKINGS (2)**  
**SCALE 1:200**



- Notes**
- Refer to Standard Drawings for dimensions.
  - Contact Jim Webb of SLC Traffic & Transportation on 07385 370050 if in doubt.
  - All road signs and markings to conform to TSRGD 2016.

Rev:	Date:	Revisions	Checked Date:	Appvd Date:

**South Lanarkshire Council,  
Community and Enterprise Resources**

Scale : As shown @ A1      Date : 28/10/20  
 Drawn by : JGW      Checked by : SC  
 Drawing Status : TENDER      Approved by : SC  
 Head of Roads and Transportation:  
**Gordon Mackay B.Sc., C.Eng., M.I.C.E.**  
 Montrose House, 154 Montrose Crescent, Hamilton ML3 6LB

Spaces for People  
 Abington Primary School  
 20mph Speed Limit  
 Road Signage and Markings Detail

Drawing No: **TT/SFP/SCH/CLY/ABPS/01**

Rev:																				
File No:																				Original Drawing Size: 594*841 (A1)