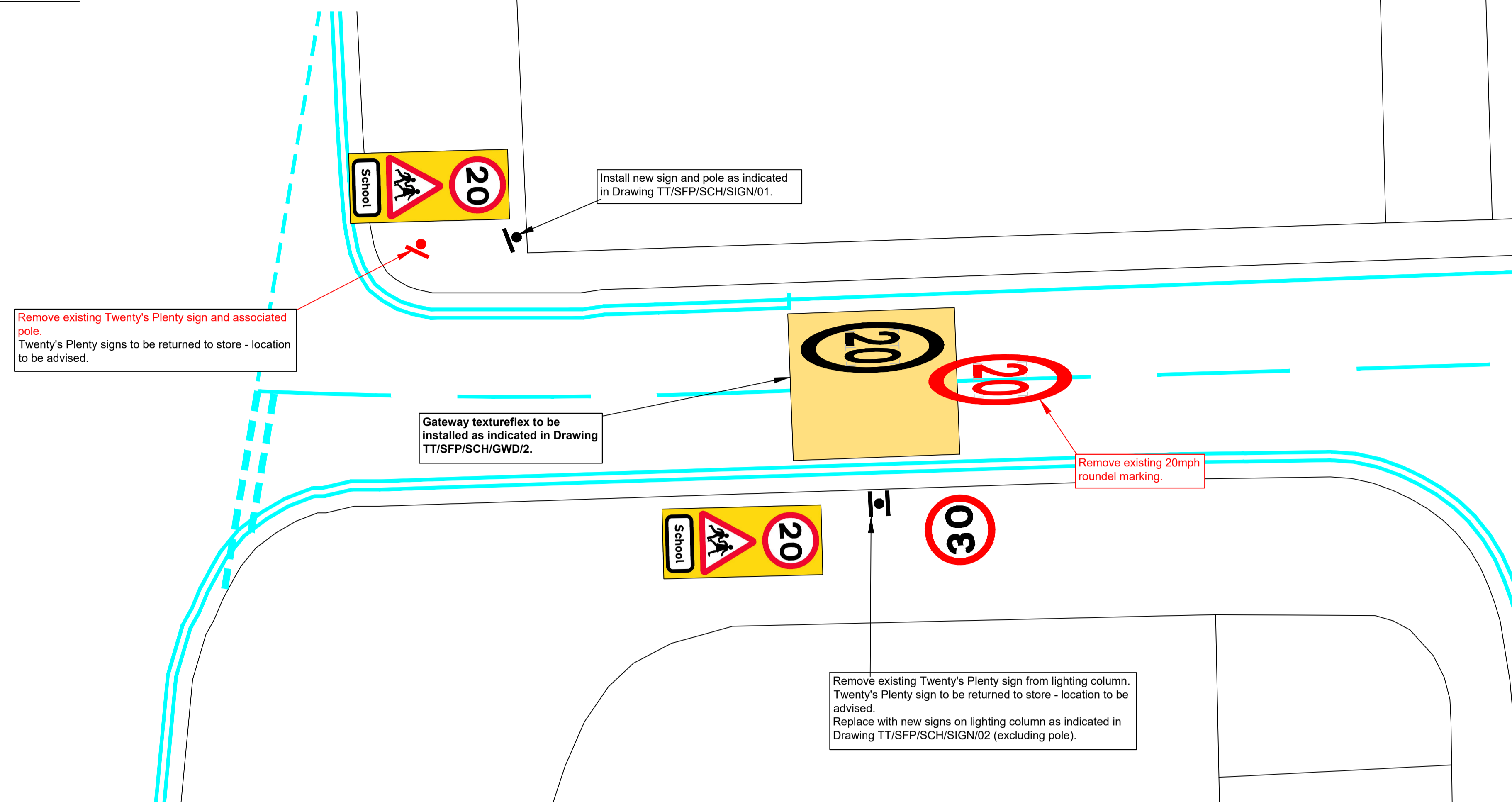
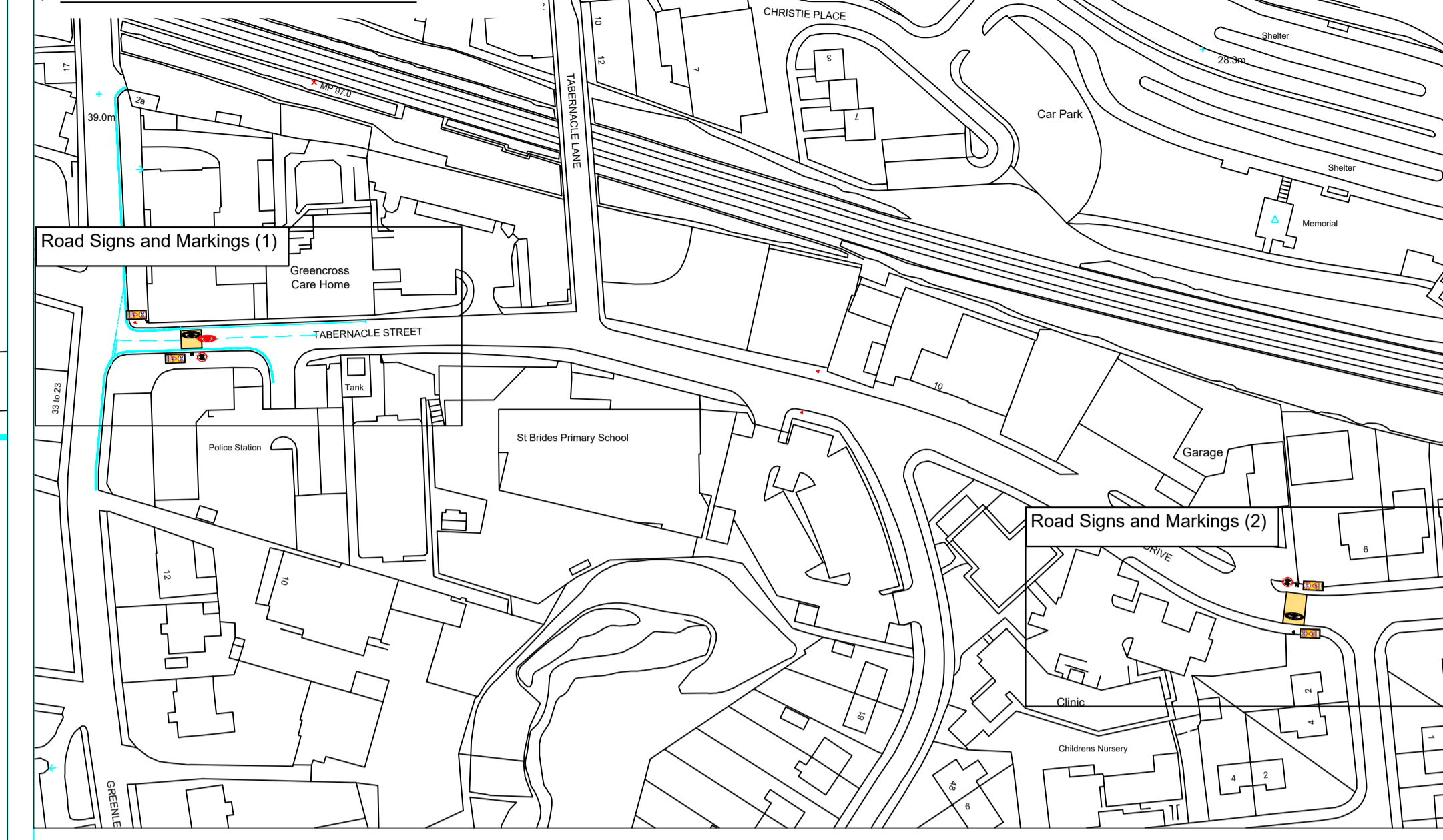


**ROAD SIGNS AND MARKINGS (1)**  
**SCALE N.T.S.**



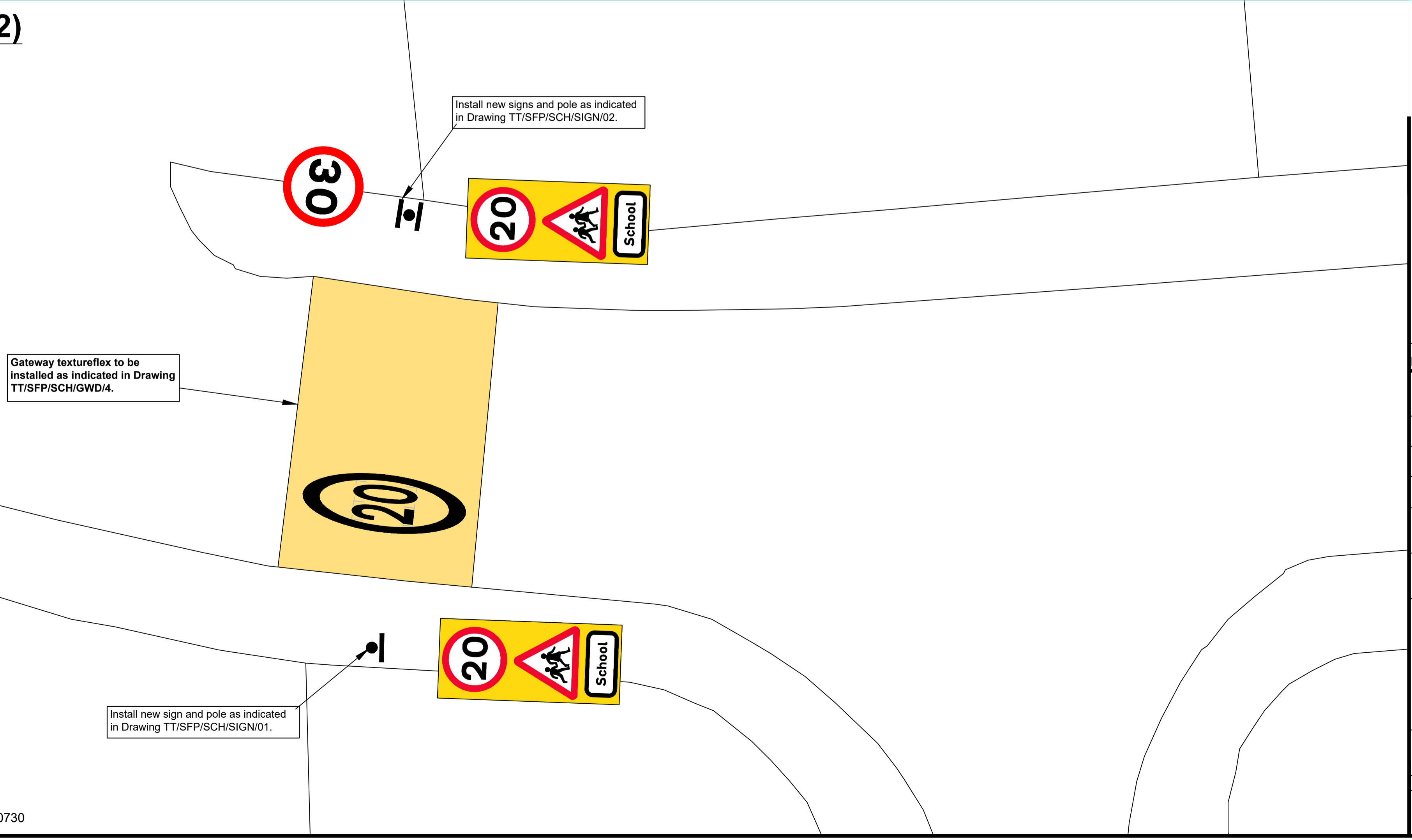
**LOCATION PLAN**  
**SCALE N.T.S.**



**KEY**

- New road markings to be laid in white thermoplastic
- New yellow textureflex surfacing to be laid
- Existing road markings to be removed
- Existing road markings to be refreshed
- Existing road markings to be retained
- New sign to be erected on new pole (existing signs and poles to be removed as indicated)
- New signs to be erected back-to-back on new pole (existing signs and poles to be removed as indicated)
- Existing sign and pole to be removed

**ROAD SIGNS AND MARKINGS (2)**  
**SCALE N.T.S.**



- Notes**
1. Refer to Standard Drawings for dimensions.
  2. Contact Chris Murphy of SLC Traffic & Transportation on 07385 370094 if in doubt.
  3. All road signs and markings to conform to TSRGD 2016.

Rev:	Date:	Revisions	Checked Date:	Appvd Date:

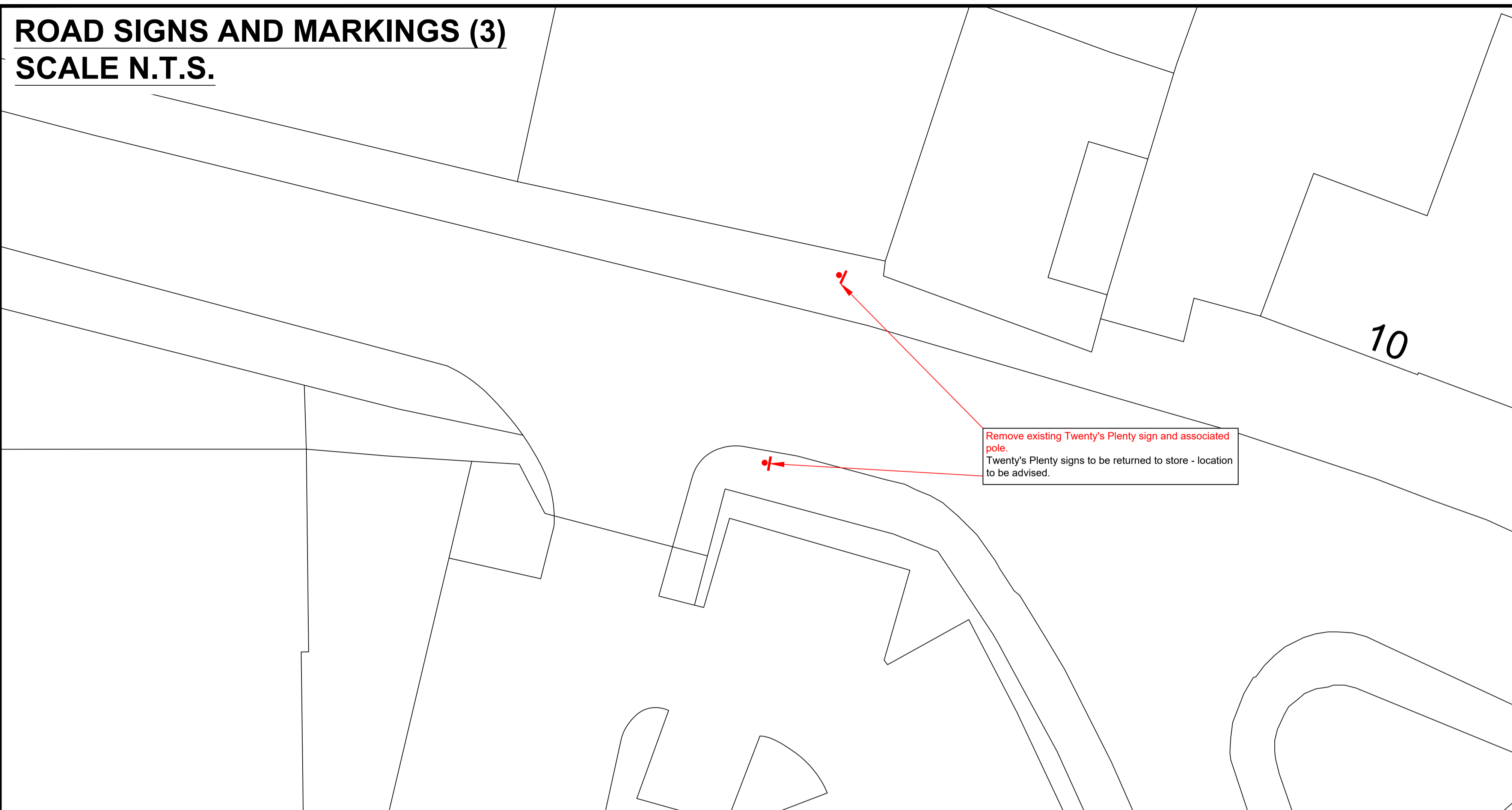
**South Lanarkshire Council,  
Community and Enterprise Resources**

Scale : N.T.S.	Date : 28/10/20
Drawn by : CJM	Checked by : CS
Drawing Status : TENDER	Approved by : CS
Head of Roads and Transportation: <b>Gordon Mackay B.Sc., C.Eng., M.I.C.E.</b>	
Montrose House, 154 Montrose Crescent, Hamilton ML3 6LB	

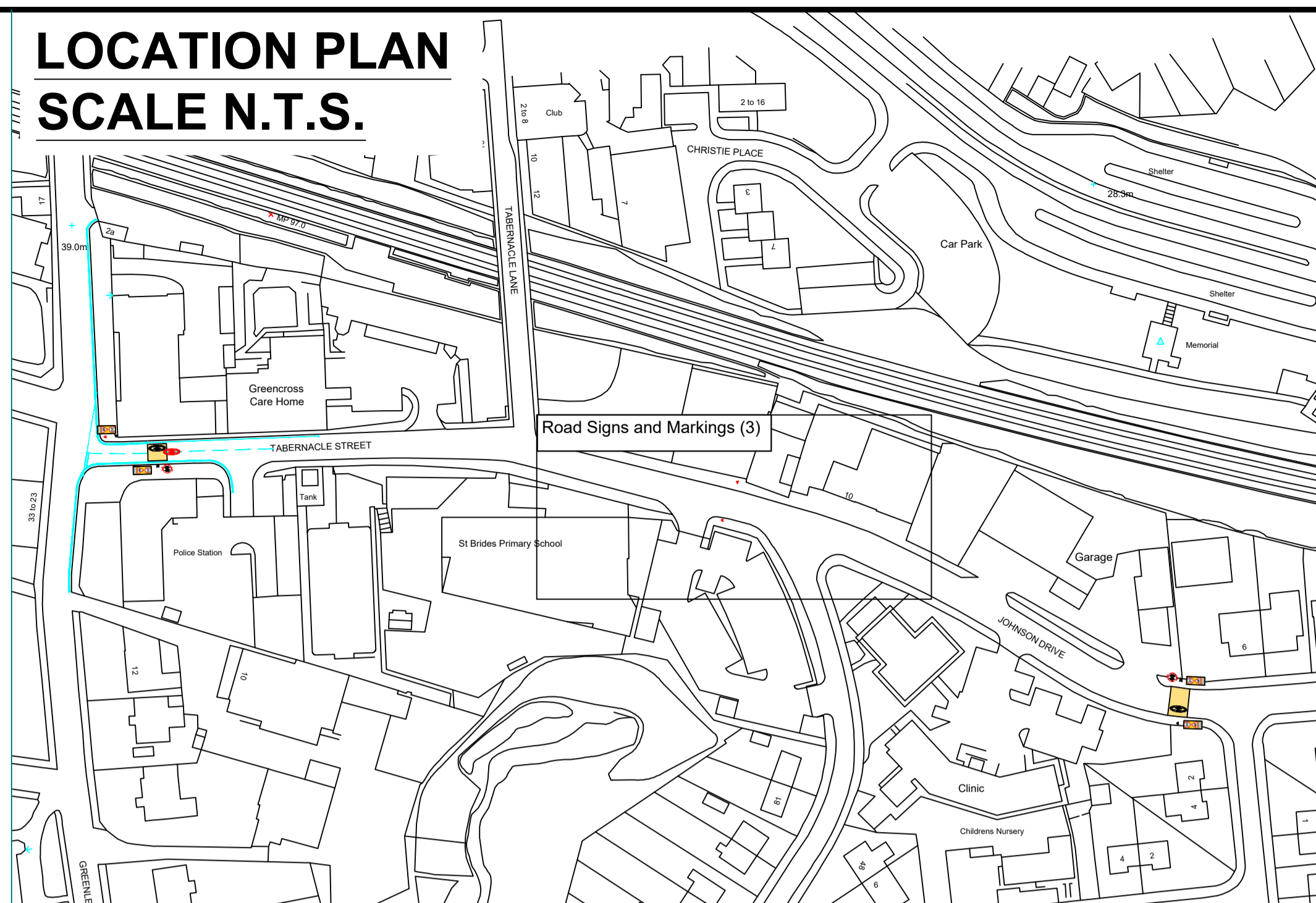
Spaces for People  
St. Bride's Primary School  
20mph Speed Limit  
Road Signage and Markings Detail

Drawing No: <b>TT/SFP/SCH/CR/STB/01</b>	Original Drawing Size: 594*841 (A1)
Rev: [ ] [ ] [ ] [ ] [ ] [ ] [ ] [ ] [ ] [ ]	File No: [ ] [ ] [ ] [ ] [ ] [ ] [ ] [ ] [ ] [ ]

**ROAD SIGNS AND MARKINGS (3)**  
**SCALE N.T.S.**



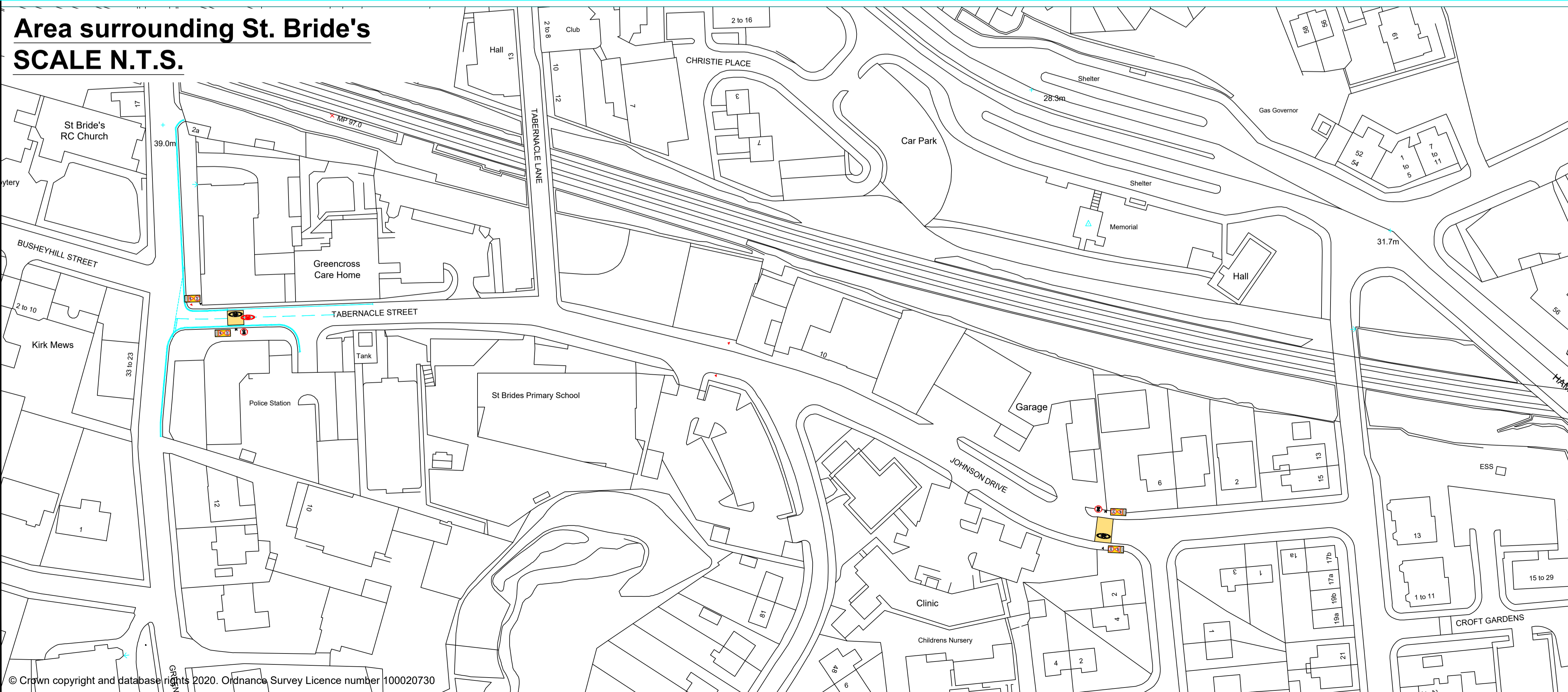
**LOCATION PLAN**  
**SCALE N.T.S.**



**KEY**

- New road markings to be laid in white thermoplastic
- New yellow textureflex surfacing to be laid
- Existing road markings to be removed
- Existing road markings to be refreshed
- Existing road markings to be retained
- New sign to be erected on new pole (existing signs and poles to be removed as indicated)
- New signs to be erected back-to-back on new pole (existing signs and poles to be removed as indicated)
- Existing sign and pole to be removed

**Area surrounding St. Bride's**  
**SCALE N.T.S.**



- Notes**
- Refer to Standard Drawings for dimensions.
  - Contact Chris Murphy of SLC Traffic & Transportation on 07385 370094 if in doubt.
  - All road signs and markings to conform to TSRGD 2016.

Rev:	Date:	Revisions	Checked Date:	Appvd Date:

**South Lanarkshire Council,  
Community and Enterprise Resources**

Scale : N.T.S.	Date : 28/10/20
Drawn by : CJM	Checked by : CS
Drawing Status : TENDER	Approved by : CS

Head of Roads and Transportation:  
**Gordon Mackay B.Sc., C.Eng., M.I.C.E.**

Montrose House, 154 Montrose Crescent, Hamilton ML3 6LB

**Spaces for People  
St. Bride's Primary School  
20mph Speed Limit  
Road Signage and Markings Detail**

Drawing No:	<b>TT/SFP/SCH/CR/STB/02</b>
Rev:	
File No:	

Original Drawing Size:  
594\*841 (A1)