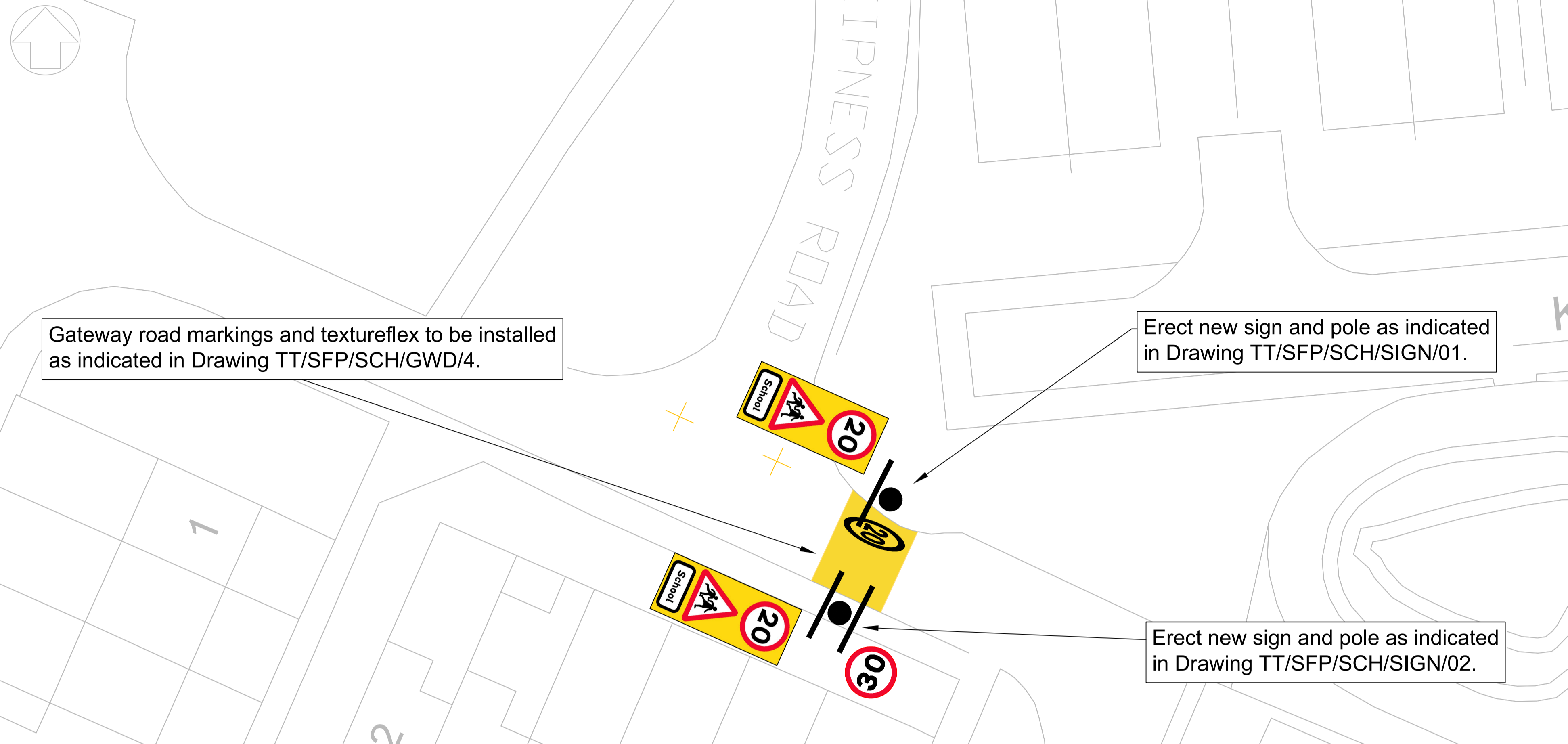
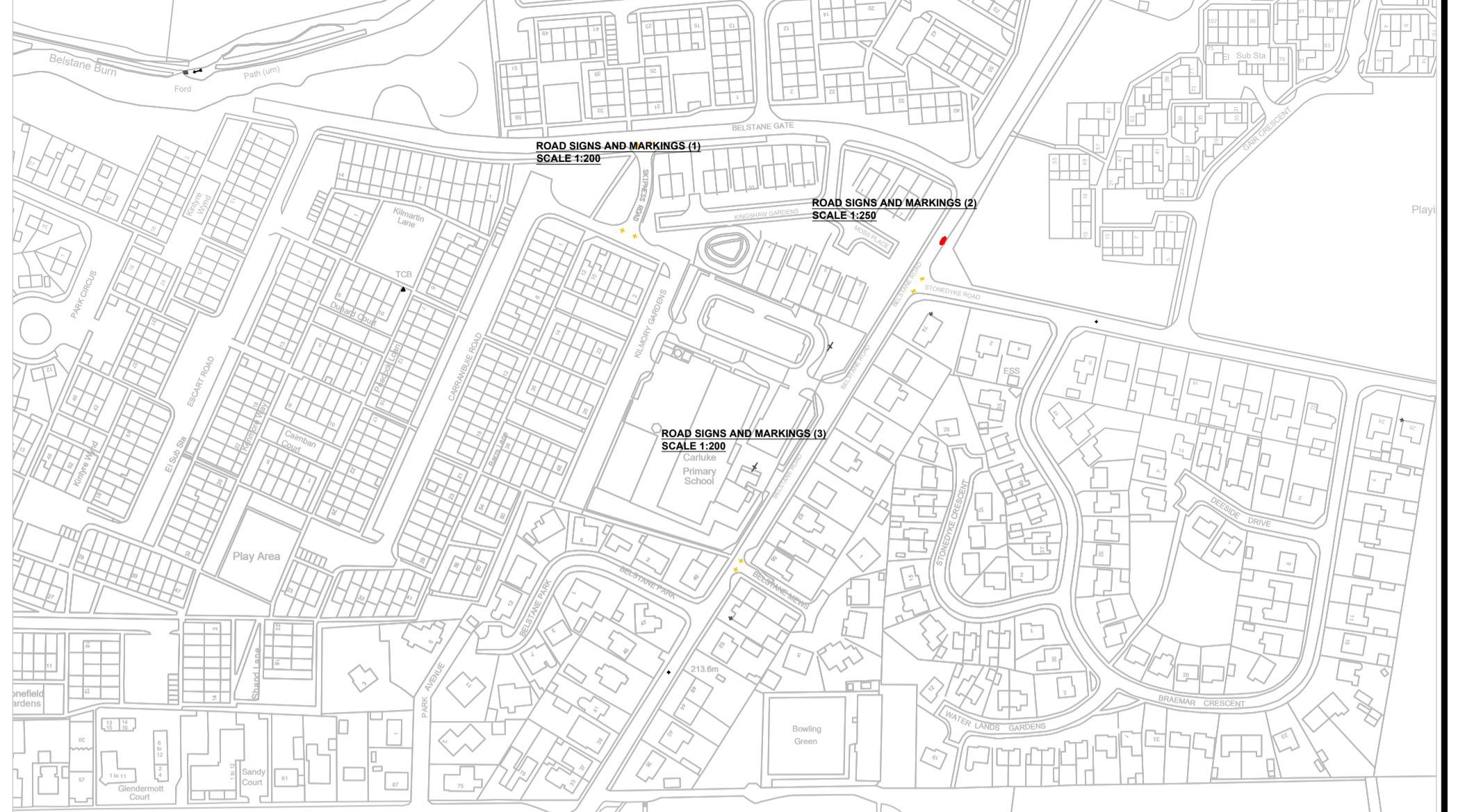


ROAD SIGNS AND MARKINGS (1)
SCALE 1:200



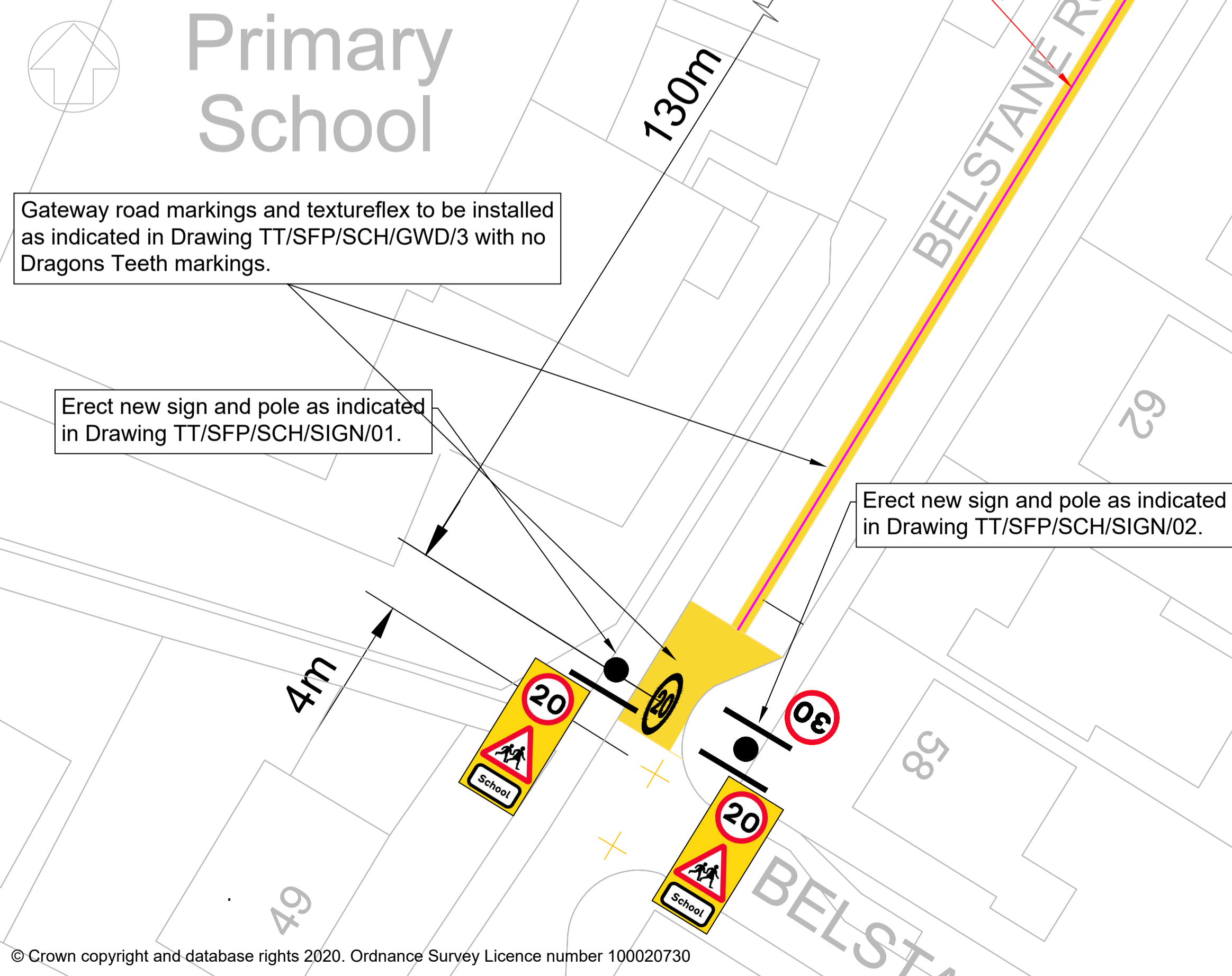
LOCATION PLAN
SCALE 1:1,500



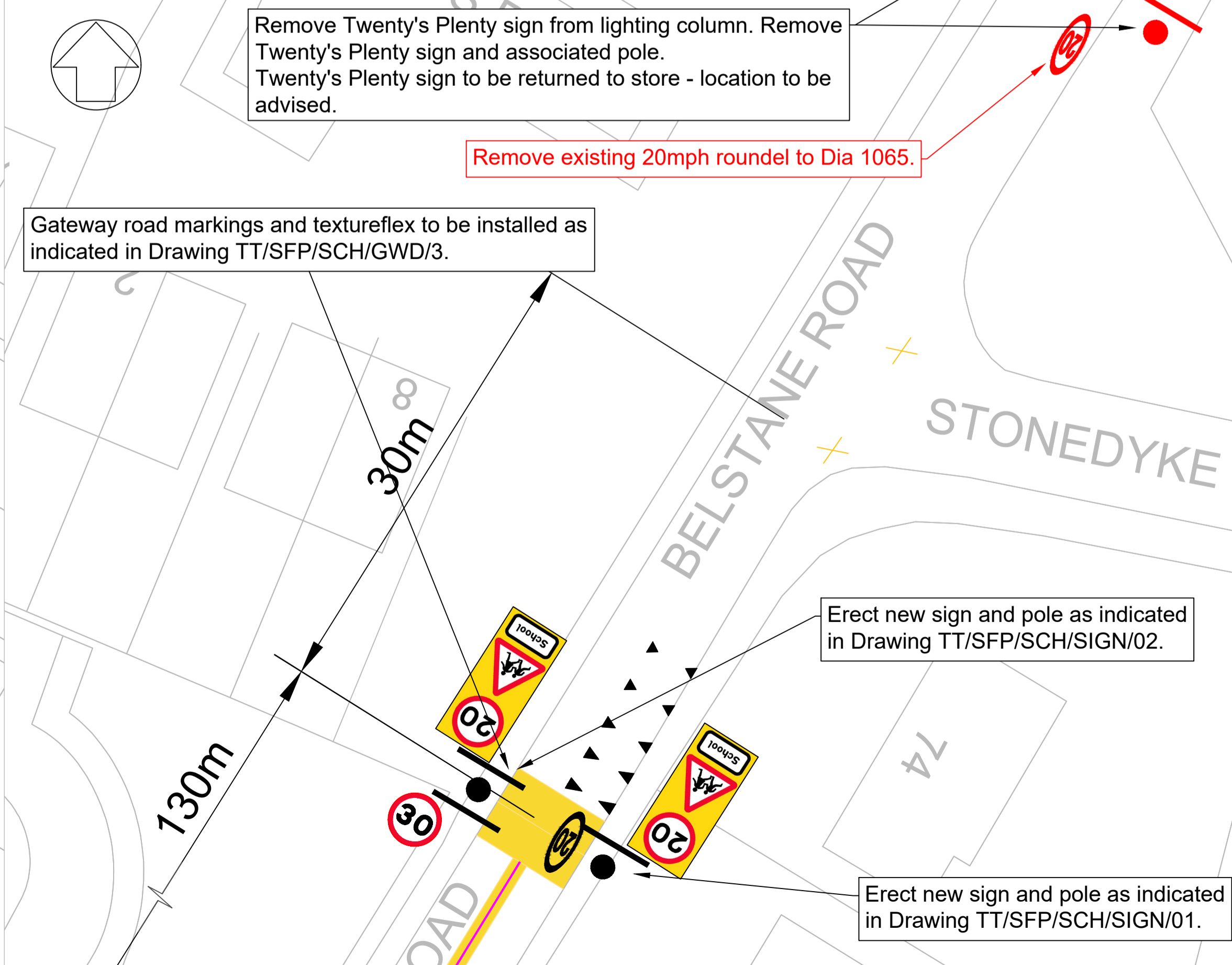
KEY

- New road markings to be laid in white thermoplastic
- New yellow textureflex surfacing to be laid
- Existing road markings to be removed
- Existing road markings to be refreshed
- Existing road markings to be retained
- New sign to be erected on new pole (existing signs and poles to be removed as indicated)
- New signs to be erected back-to-back on new pole (existing signs and poles to be removed as indicated)
- Existing sign to be removed
- Lighting column

ROAD SIGNS AND MARKINGS (2)
SCALE 1:250



ROAD SIGNS AND MARKINGS (3)
SCALE 1:200



- Notes**
- Refer to Standard Drawings for dimensions.
 - Contact Jim Webb of SLC Traffic & Transportation on 07385 370050 if in doubt.
 - All road signs and markings to conform to TSRGD 2016.

| Rev: | Date: | Revisions | Checked Date: | Appvd Date: |
|--|------------------------|-------------|---------------|--|
| South Lanarkshire Council, Community and Enterprise Resources | | | | |
| Scale | : As shown @ A1 | Date | : 03/11/20 | |
| Drawn by | : JGW | Checked by | : SC | |
| Drawing Status | : TENDER | Approved by | : SC | |
| Head of Roads and Transportation: Gordon Mackay B.Sc., C.Eng., M.I.C.E. | | | | |
| Montrose House, 154 Montrose Crescent, Hamilton ML3 6LB | | | | |
| Spaces for People Carluke Primary School 20mph Speed Limit Road Signage and Markings Detail | | | | |
| Drawing No: | TT/SFP/SCH/CLY/CLPS/01 | | | |
| Rev: | | | | |
| File No: | | | | |
| | | | | Original Drawing Size: 594*841 (A1) |