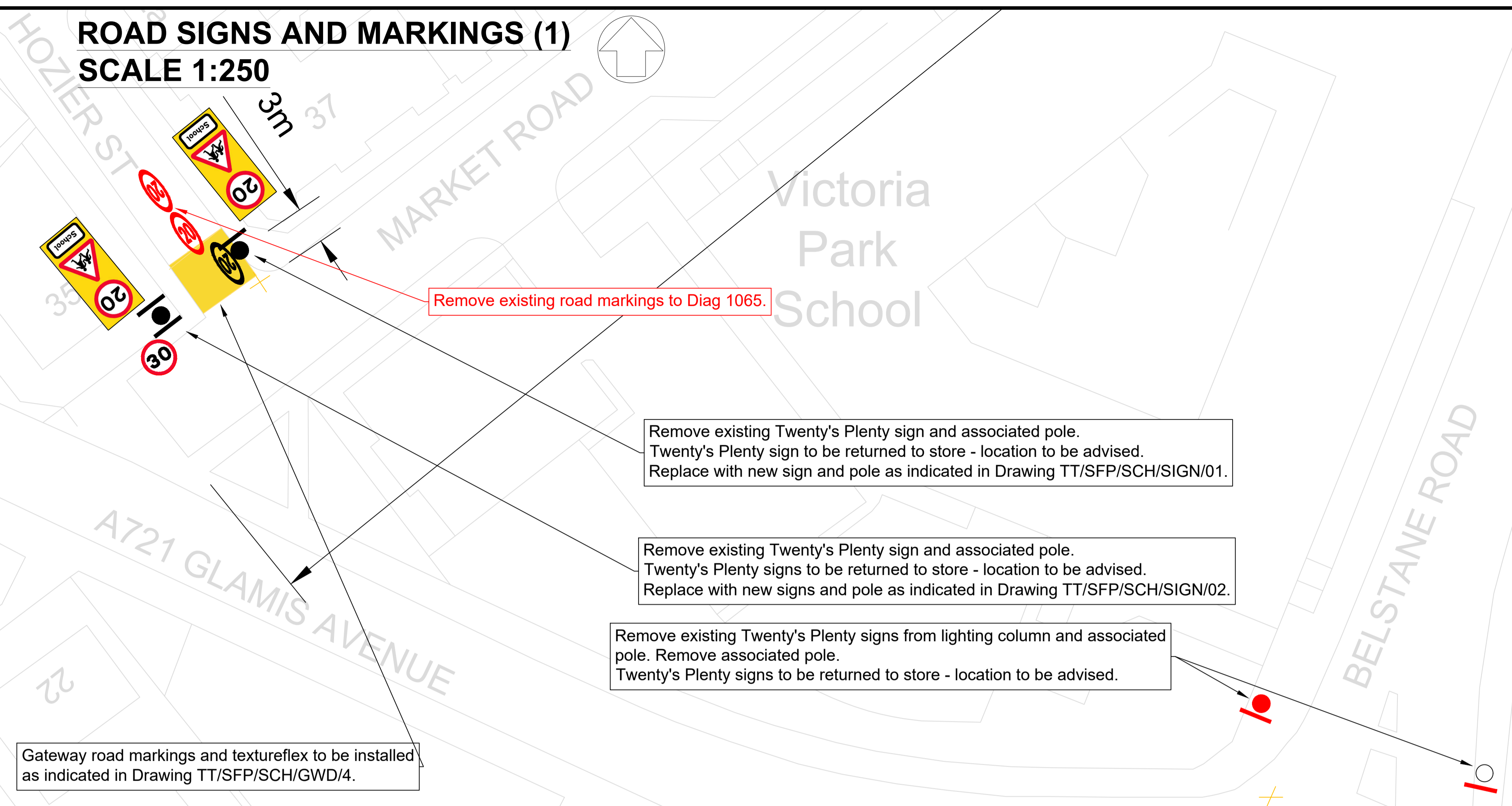
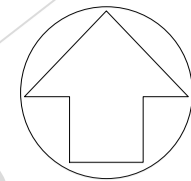
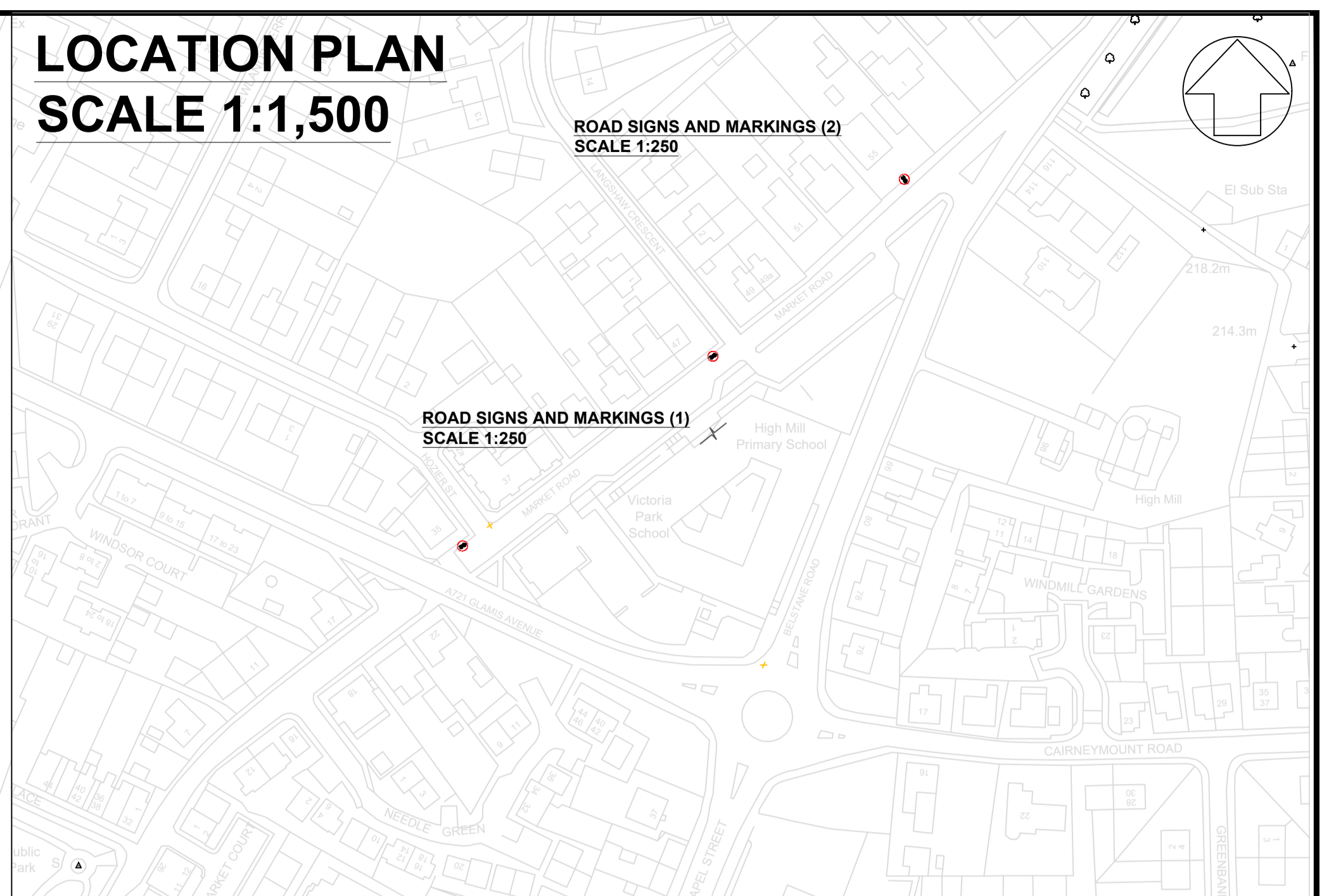


**ROAD SIGNS AND MARKINGS (1)**  
**SCALE 1:250**



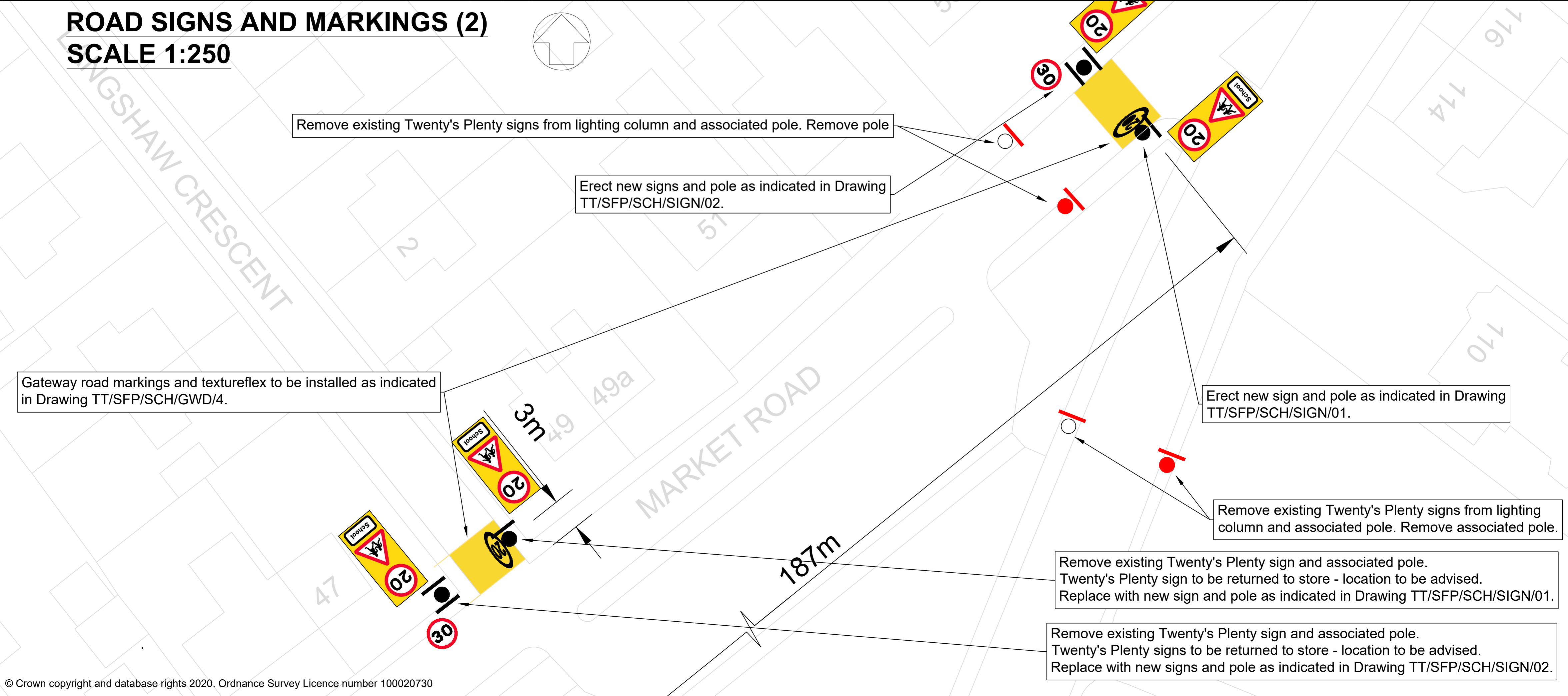
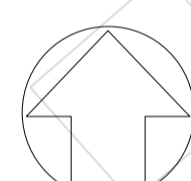
**LOCATION PLAN**  
**SCALE 1:1,500**



**KEY**

- New road markings to be laid in white thermoplastic
- New yellow textureflex surfacing to be laid
- Existing road markings to be removed
- Existing road markings to be refreshed
- Existing road markings to be retained
- New sign to be erected on new pole (existing signs and poles to be removed as indicated)
- New signs to be erected back-to-back on new pole (existing signs and poles to be removed as indicated)
- Existing sign to be removed
- Lighting column

**ROAD SIGNS AND MARKINGS (2)**  
**SCALE 1:250**



**Notes**

- Refer to Standard Drawings for dimensions.
- Contact Jim Webb of SLC Traffic & Transportation on 07385 370050 if in doubt.
- All road signs and markings to conform to TSRGD 2016.

Rev:	Date:	Revisions	Checked Date:	Appvd Date:

<b>South Lanarkshire Council, Community and Enterprise Resources</b>			
Scale :	As shown @ A1	Date :	06/11/20
Drawn by :	JGW	Checked by :	SC
Drawing Status :	TENDER	Approved by :	SC
Head of Roads and Transportation: <b>Gordon Mackay B.Sc., C.Eng., M.I.C.E.</b>			
Montrose House, 154 Montrose Crescent, Hamilton ML3 6LB			
Spaces for People High Mill & Victoria Park Primary School 20mph Speed Limit Road Signage and Markings Detail			
Drawing No:	TT/SFP/SCH/CLY/HMPS/01		
Rev:			
File No:			
			Original Drawing Size: 594*841 (A1)