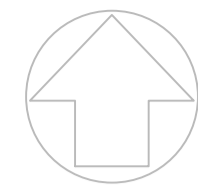


**ROAD SIGNS AND MARKINGS (1)**

**SCALE 1:300**



Remove existing Twenty's Plenty sign and associated pole.  
Twenty's Plenty signs to be returned to store - location to be advised.  
Replace with new signs and pole as indicated in Drawing TT/SFP/SCH/SIGN/02.

Remove existing Twenty's Plenty sign from lighting column.  
Twenty's Plenty sign to be returned to store - location to be advised.  
Erect new sign and pole as indicated in Drawing TT/SFP/SCH/SIGN/01.

Lamington

142m

LOW VILLAGE ROAD

Playground

Bowling Green

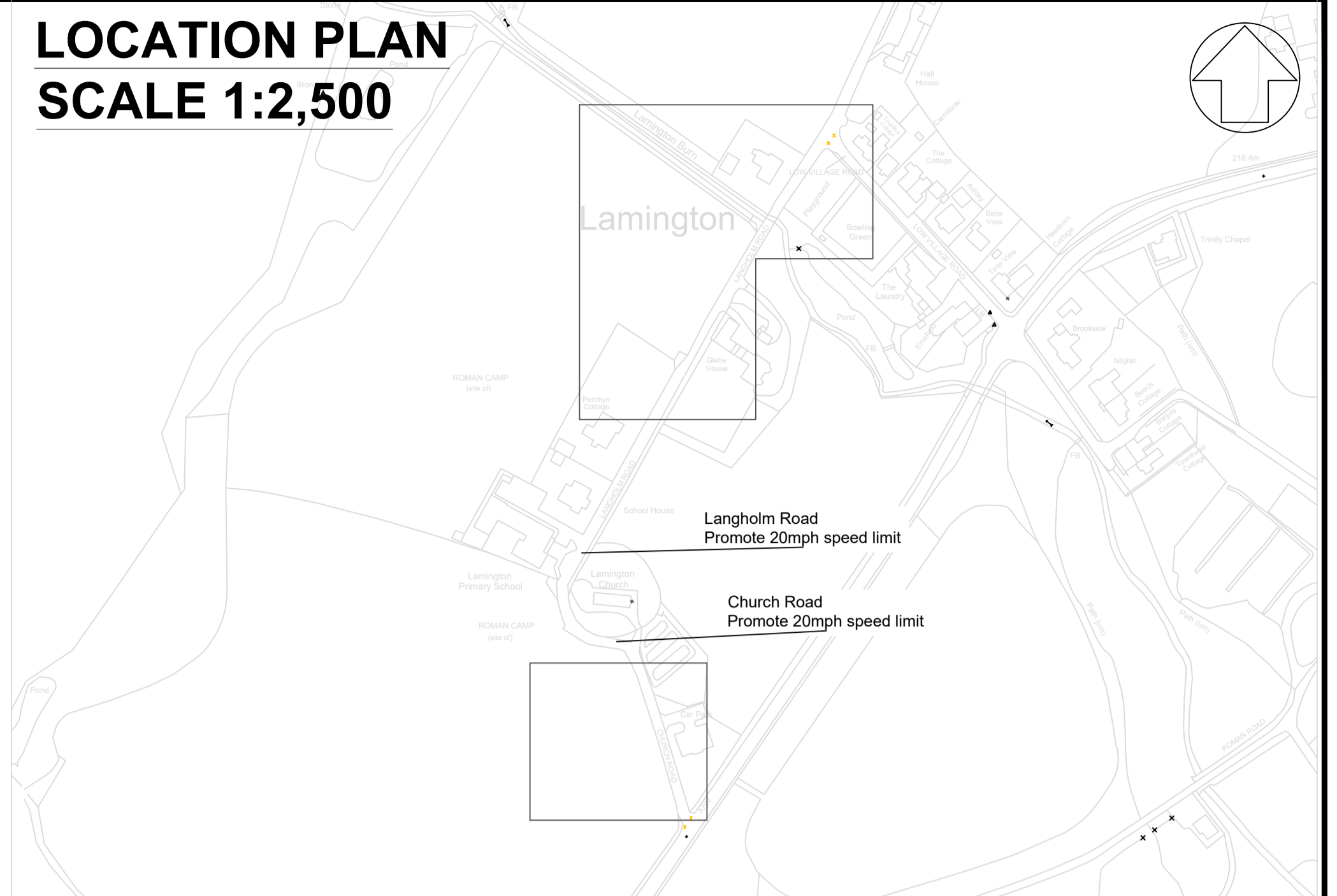
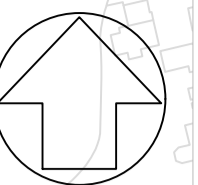
LANGHOLM ROAD

Glebe House

Penrhyn Cottage

**LOCATION PLAN**

**SCALE 1:2,500**



**KEY**

- New road markings to be laid in white thermoplastic
- New yellow textureflex surfacing to be laid
- Existing road markings to be removed
- Existing road markings to be refreshed
- Existing road markings to be retained
- New sign to be erected on new pole (existing signs and poles to be removed as indicated)
- New signs to be erected back-to-back on new pole (existing signs and poles to be removed as indicated)
- Existing sign to be removed
- Lighting column

**ROAD SIGNS AND MARKINGS (2)**

**SCALE 1:300**



Remove existing road markings to Diag 1065.

Remove existing Twenty's Plenty sign from lighting column.  
Twenty's Plenty sign to be returned to store - location to be advised.  
Erect new sign and pole as indicated in Drawing TT/SFP/SCH/SIGN/01.

Remove existing Twenty's Plenty sign and associated pole.  
Twenty's Plenty signs to be returned to store - location to be advised.  
Replace with new signs and pole as indicated in Drawing TT/SFP/SCH/SIGN/02.

Gateway road markings and textureflex to be installed as indicated in Drawing TT/SFP/SCH/GWD/4.

77m

Car Park

CHURCH ROAD

**Notes**

1. Refer to Standard Drawings for dimensions.
2. Contact Jim Webb of SLC Traffic & Transportation on 07385 370050 if in doubt.
3. All road signs and markings to conform to TSRGD 2016.

Rev:	Date:	Revisions	Checked Date:	Appvd Date:

<b>South Lanarkshire Council, Community and Enterprise Resources</b>			
Scale	: As shown @ A1	Date	: 09/11/20
Drawn by	: JGW	Checked by	: SC
Drawing Status	: TENDER	Approved by	: SC
Head of Roads and Transportation: <b>Gordon Mackay B.Sc., C.Eng., M.I.C.E.</b>			
Montrose House, 154 Montrose Crescent, Hamilton ML3 6LB			
Spaces for People Lamington Primary School 20mph Speed Limit Road Signage and Markings Detail			
Drawing No:	TT/SFP/SCH/CLY/LMPS/01		
Rev:			
File No:			
© Crown copyright and database rights 2020. Ordnance Survey Licence number 100020730			Original Drawing Size: 594*841 (A1)