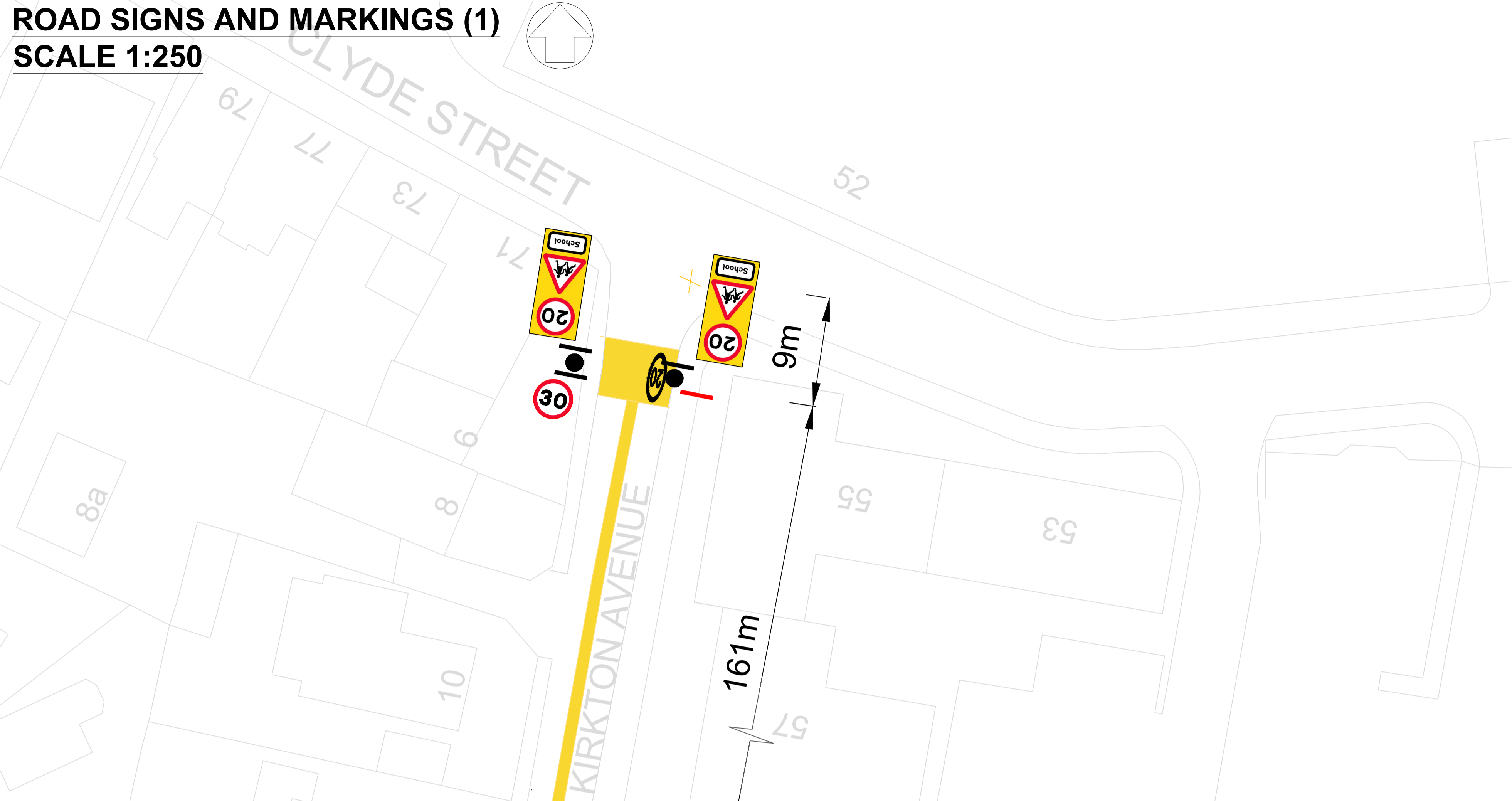
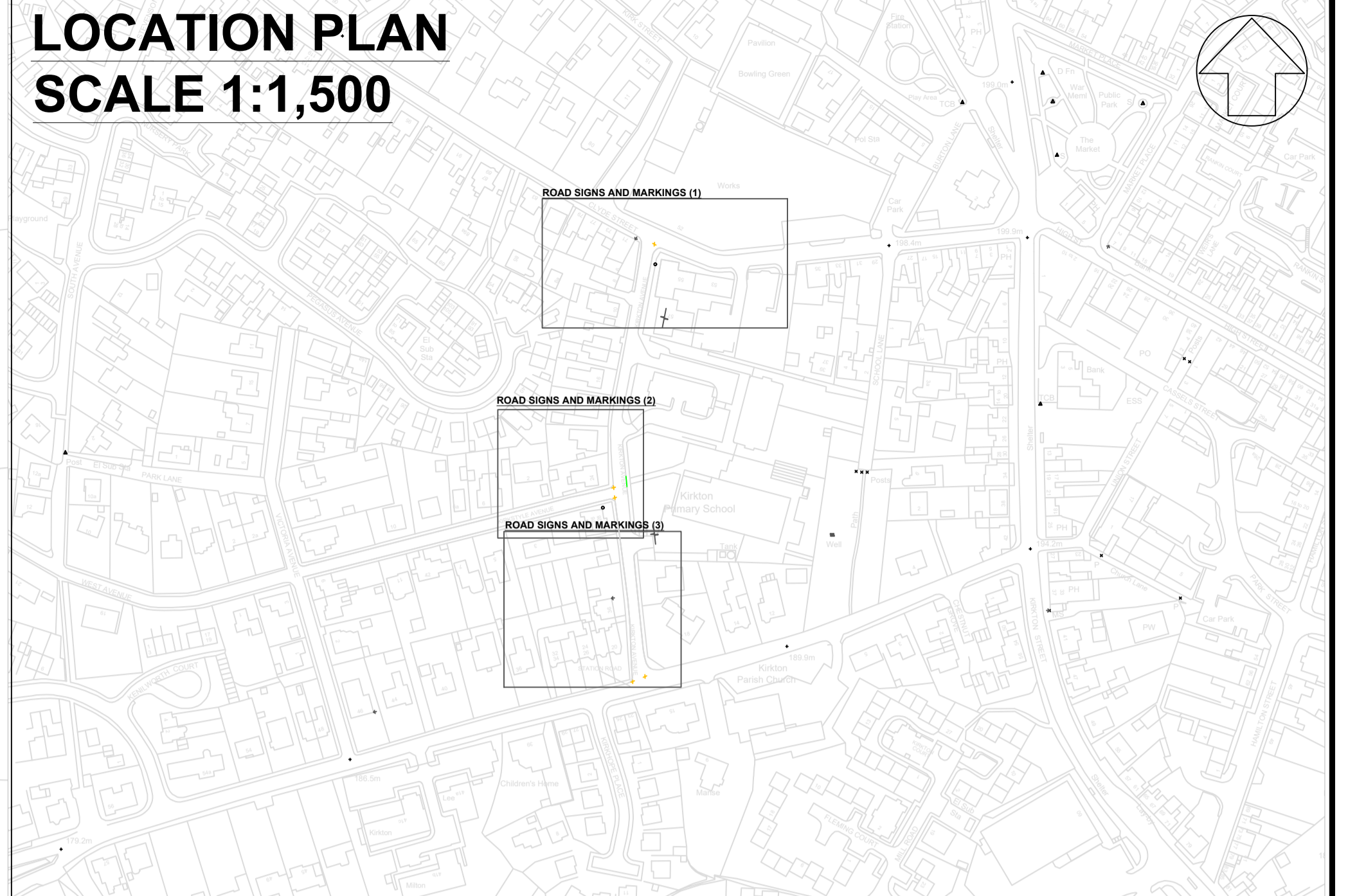


ROAD SIGNS AND MARKINGS (1)
SCALE 1:250



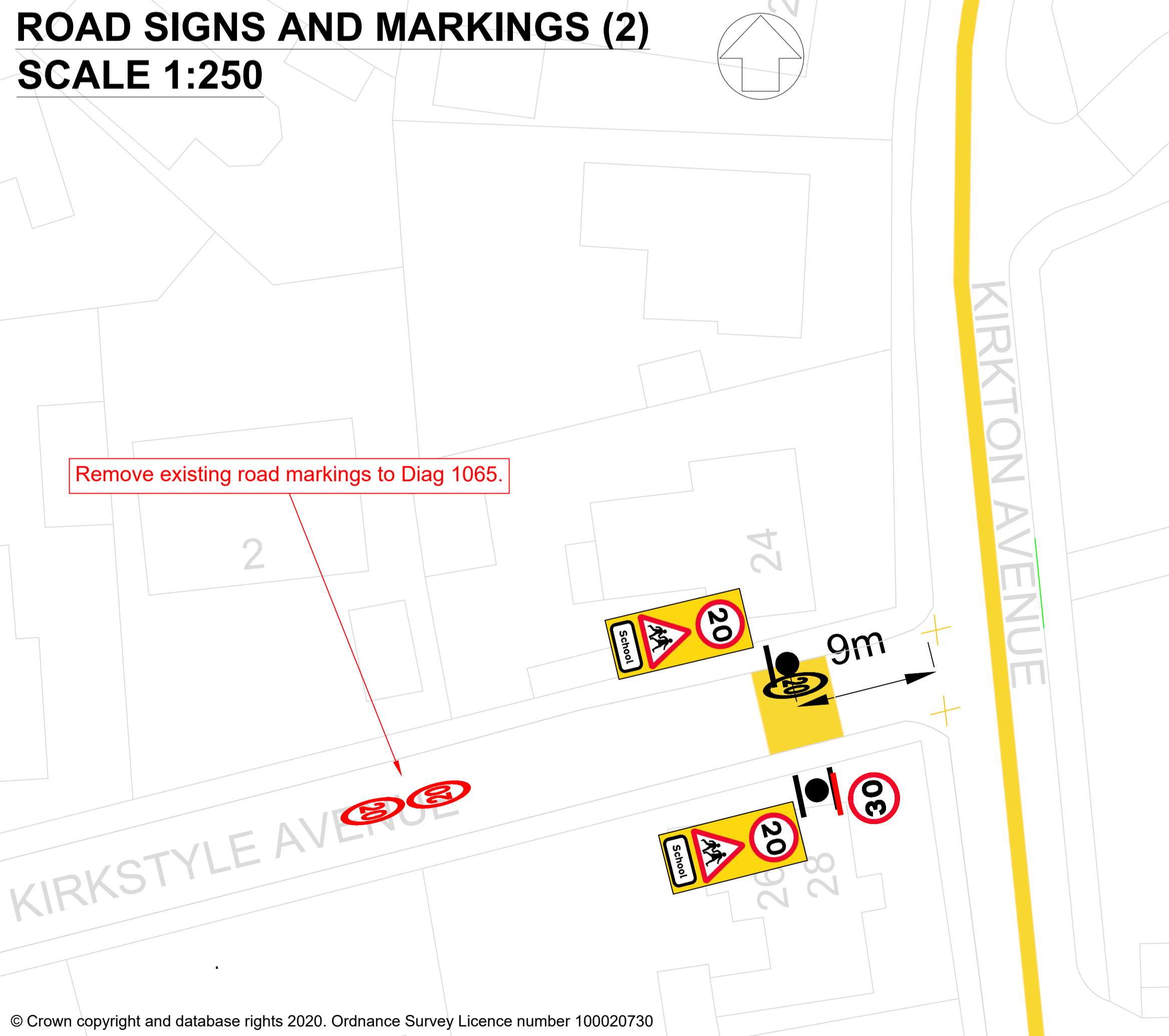
LOCATION PLAN
SCALE 1:1,500



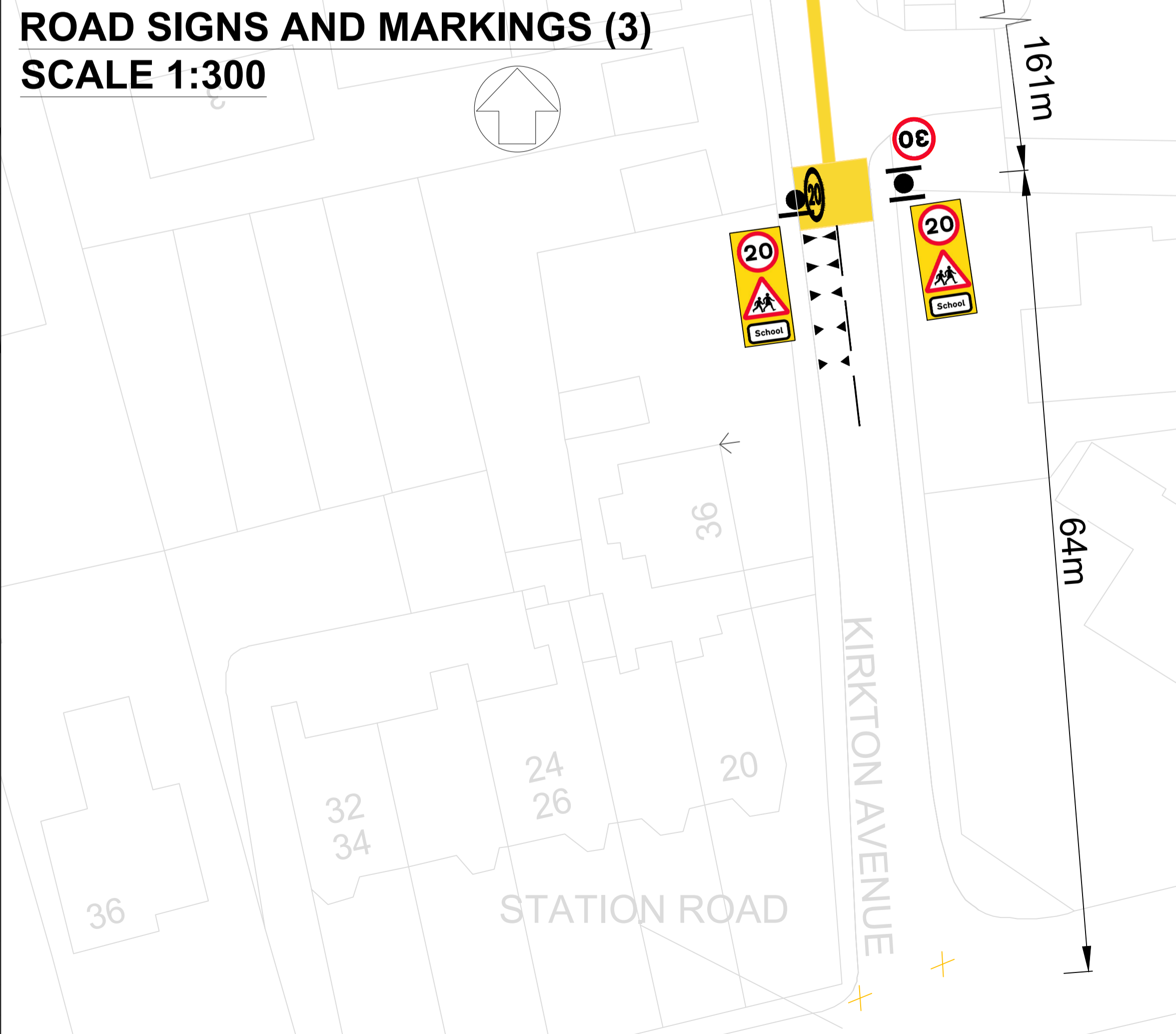
KEY

- New road markings to be laid in white thermoplastic
- New yellow textureflex surfacing to be laid
- Existing road markings to be removed
- Existing road markings to be refreshed
- Existing road markings to be retained
- New sign to be erected on new pole (existing signs and poles to be removed as indicated)
- New signs to be erected back-to-back on new pole (existing signs and poles to be removed as indicated)
- Existing sign to be removed
- Lighting column

ROAD SIGNS AND MARKINGS (2)
SCALE 1:250



ROAD SIGNS AND MARKINGS (3)
SCALE 1:300



Notes

1. Refer to Standard Drawings for dimensions.
2. Contact Jim Webb of SLC Traffic & Transportation on 07385 370050 if in doubt.
3. All road signs and markings to conform to TSRGD 2016.

Rev:	Date:	Revisions	Checked Date:	Appvd Date:

South Lanarkshire Council, Community and Enterprise Resources			
Scale	: As shown @ A1	Date	: 09/11/20
Drawn by	: JGW	Checked by	: SC
Drawing Status	: TENDER	Approved by	: SC
Head of Roads and Transportation: Gordon Mackay B.Sc., C.Eng., M.I.C.E.			
Montrose House, 154 Montrose Crescent, Hamilton ML3 6LB			
Spaces for People Kirkton Primary School 20mph Speed Limit Road Signage and Markings Detail			
Drawing No:	TT/SFP/SCH/CLY/KTPS/01		
Rev:			
File No:			
© Crown copyright and database rights 2020. Ordnance Survey Licence number 100020730			Original Drawing Size: 594*841 (A1)