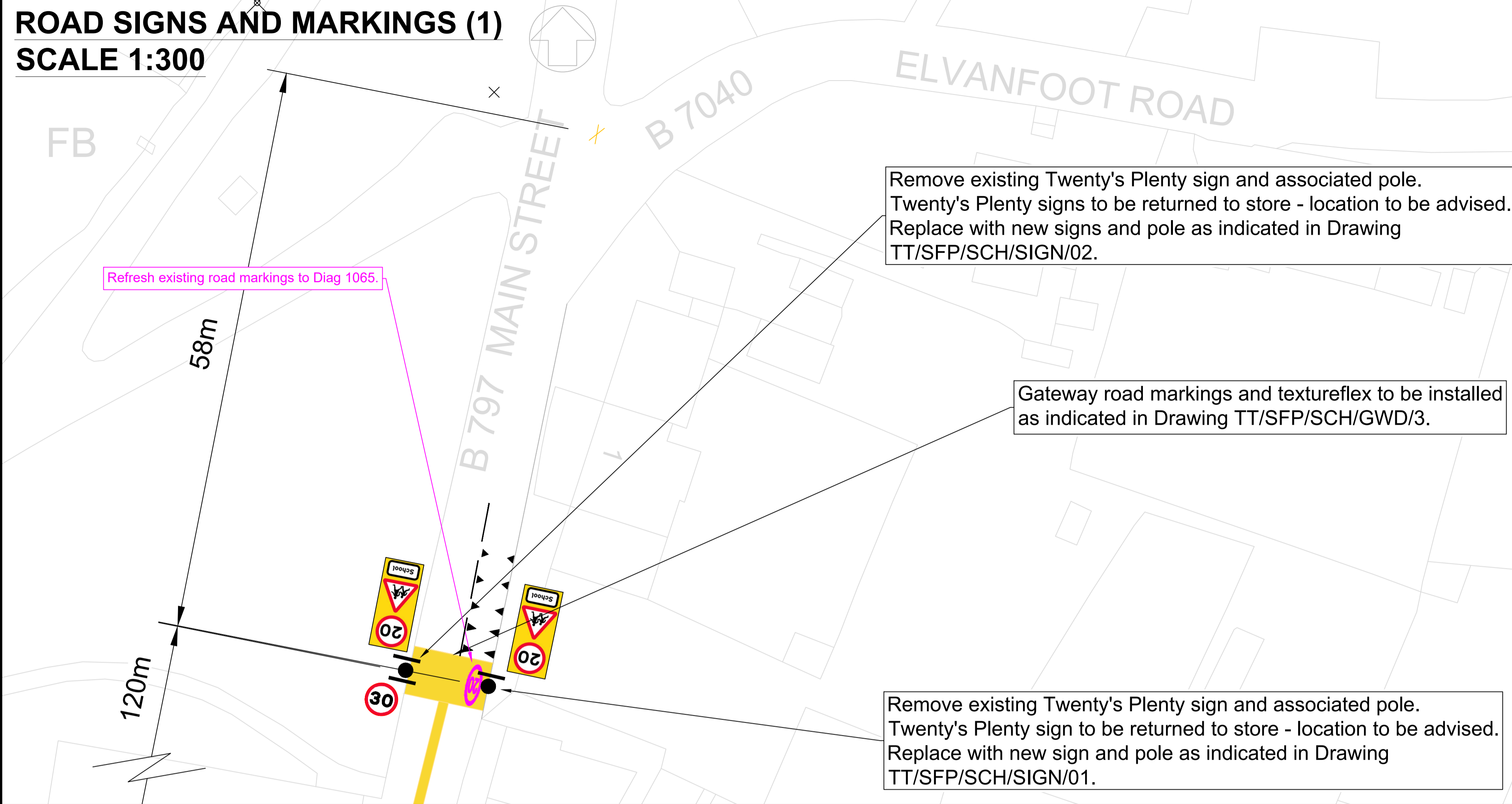
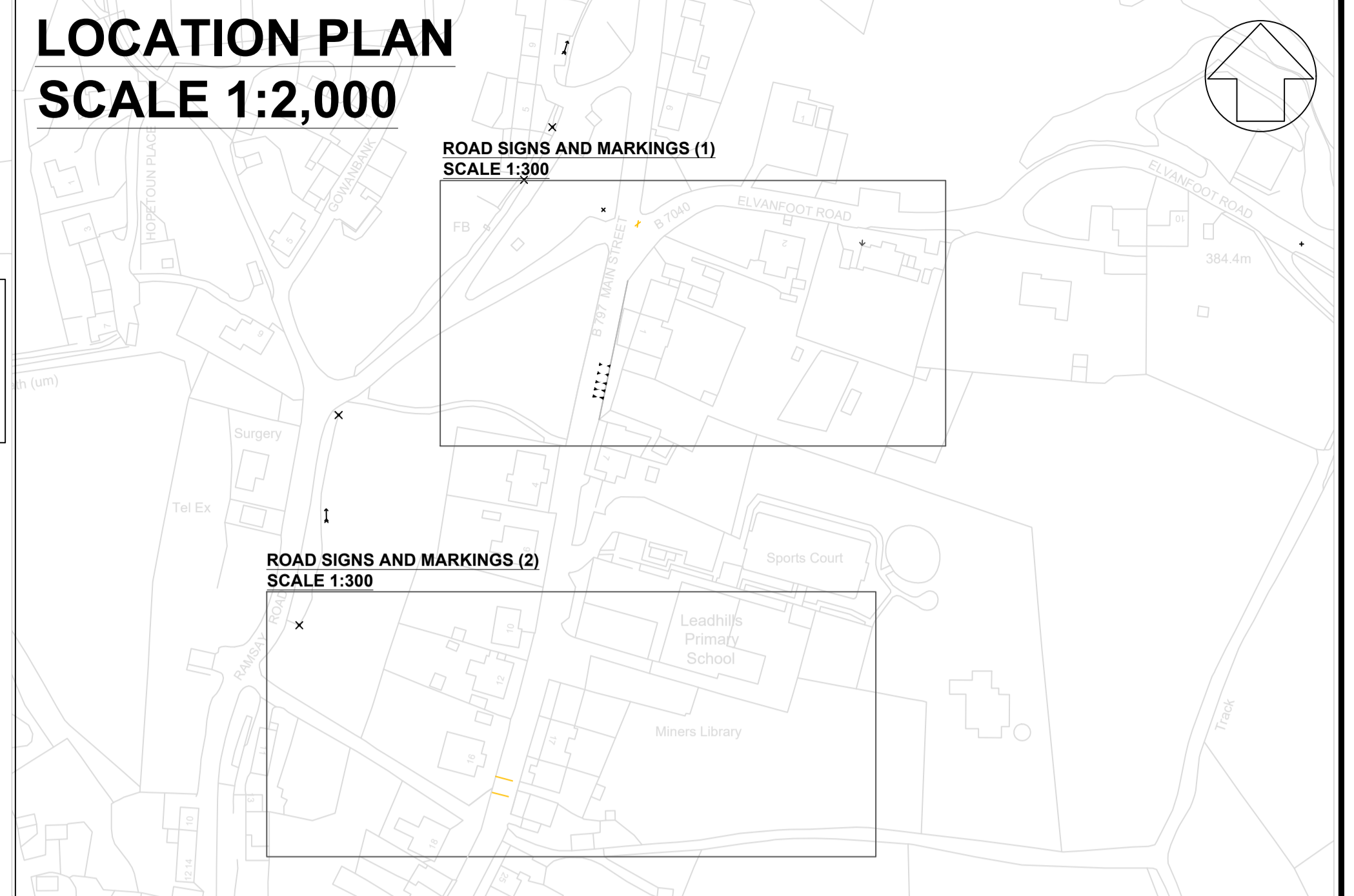


ROAD SIGNS AND MARKINGS (1)
SCALE 1:300



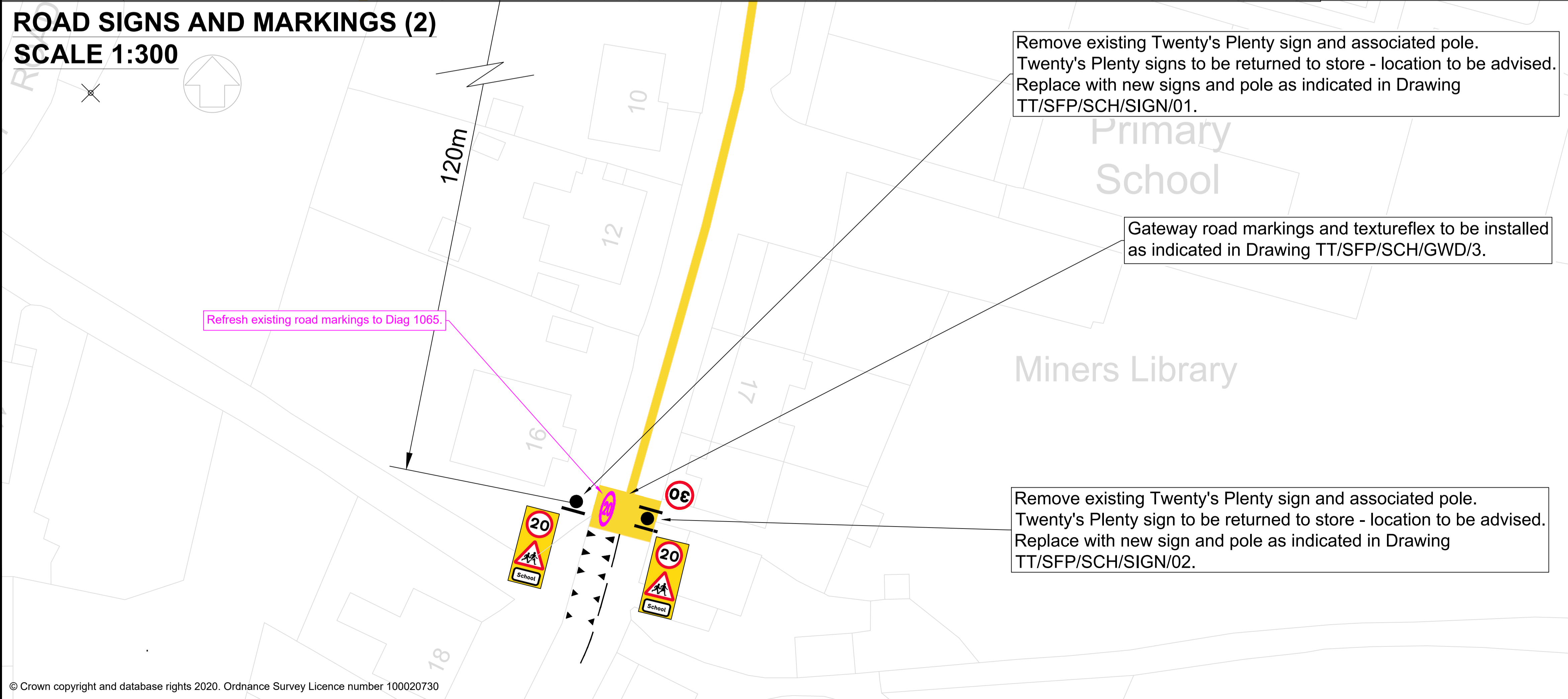
LOCATION PLAN
SCALE 1:2,000



KEY

- New road markings to be laid in white thermoplastic
- New yellow textureflex surfacing to be laid
- Existing road markings to be removed
- Existing road markings to be refreshed
- Existing road markings to be retained
- New sign to be erected on new pole (existing signs and poles to be removed as indicated)
- New signs to be erected back-to-back on new pole (existing signs and poles to be removed as indicated)
- Existing sign to be removed
- Lighting column

ROAD SIGNS AND MARKINGS (2)
SCALE 1:300



- Notes**
- Refer to Standard Drawings for dimensions.
 - Contact Jim Webb of SLC Traffic & Transportation on 07385 370050 if in doubt.
 - All road signs and markings to conform to TSRGD 2016.

Rev:	Date:	Revisions	Checked Date:	Appvd Date:

**South Lanarkshire Council,
Community and Enterprise Resources**

Scale : As shown @ A1 Date : 10/11/20

Drawn by : JGW Checked by : SC

Drawing Status : TENDER Approved by : SC

Head of Roads and Transportation:
Gordon Mackay B.Sc., C.Eng., M.I.C.E.

Montrose House, 154 Montrose Crescent, Hamilton ML3 6LB

Spaces for People
Leadhills Primary School
20mph Speed Limit
Road Signage and Markings Detail

Drawing No: **TT/SFP/SCH/CLY/LHPS/01**

Rev: Original Drawing Size:
File No: 594*841 (A1)