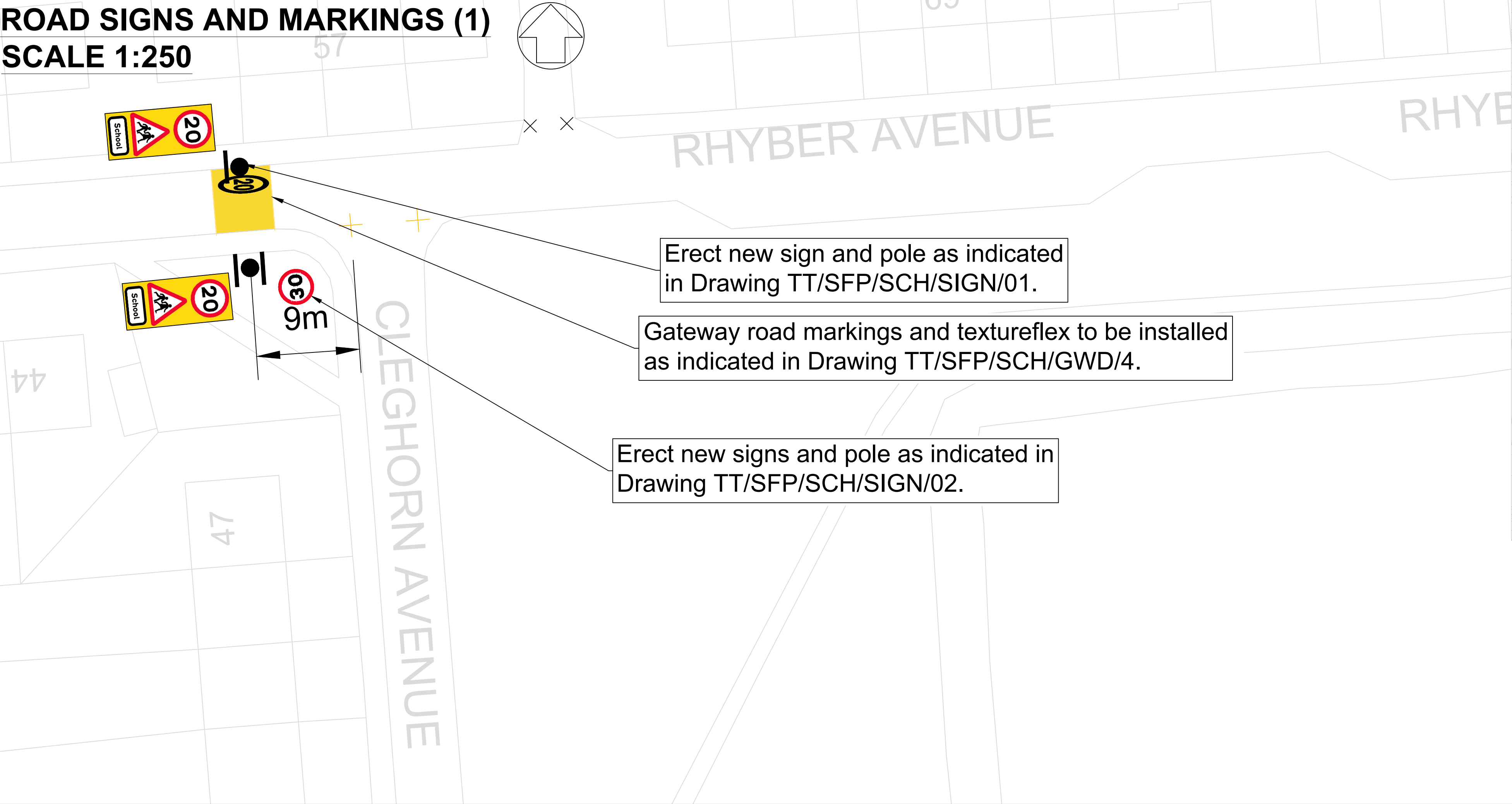
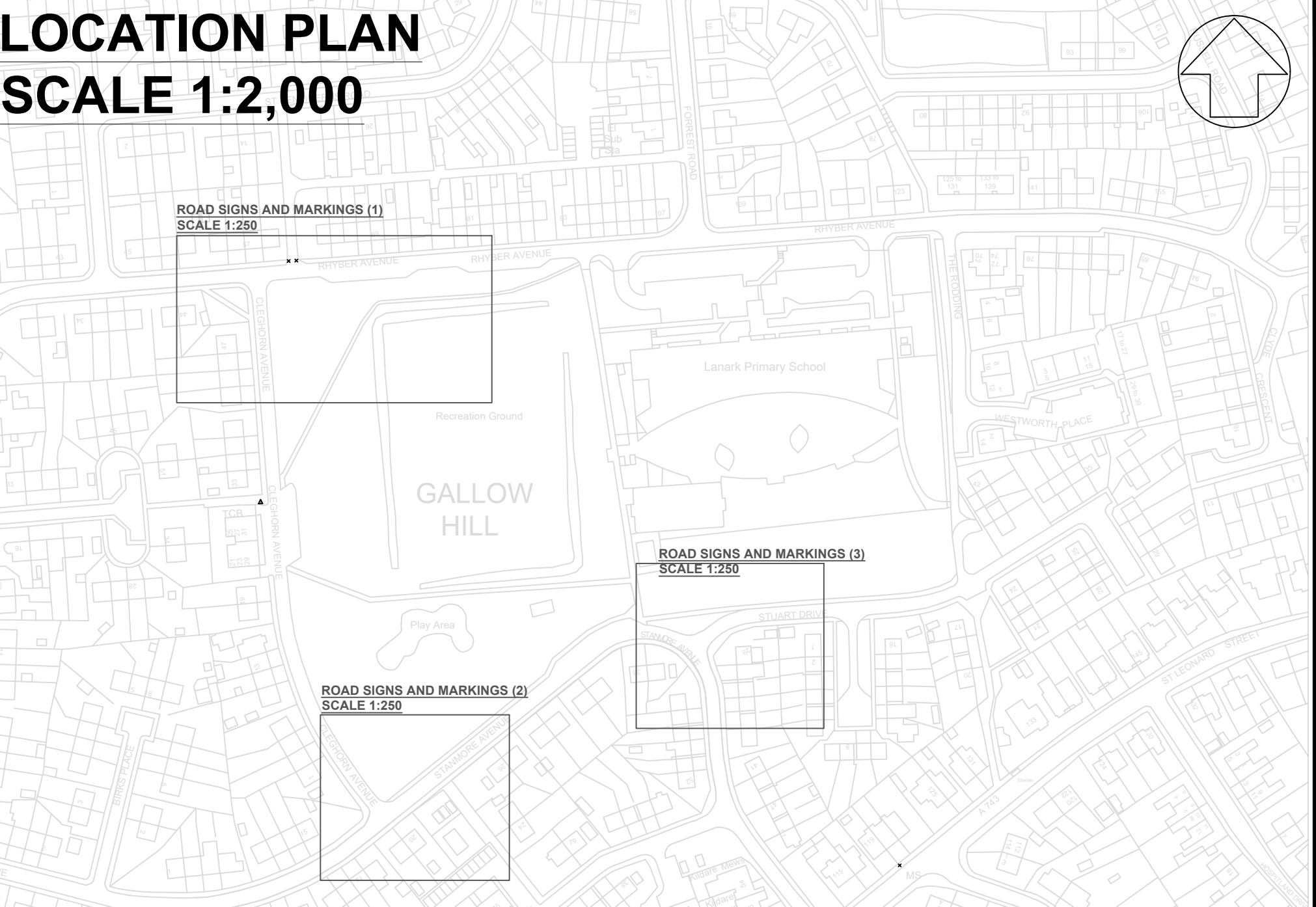


ROAD SIGNS AND MARKINGS (1)
SCALE 1:250



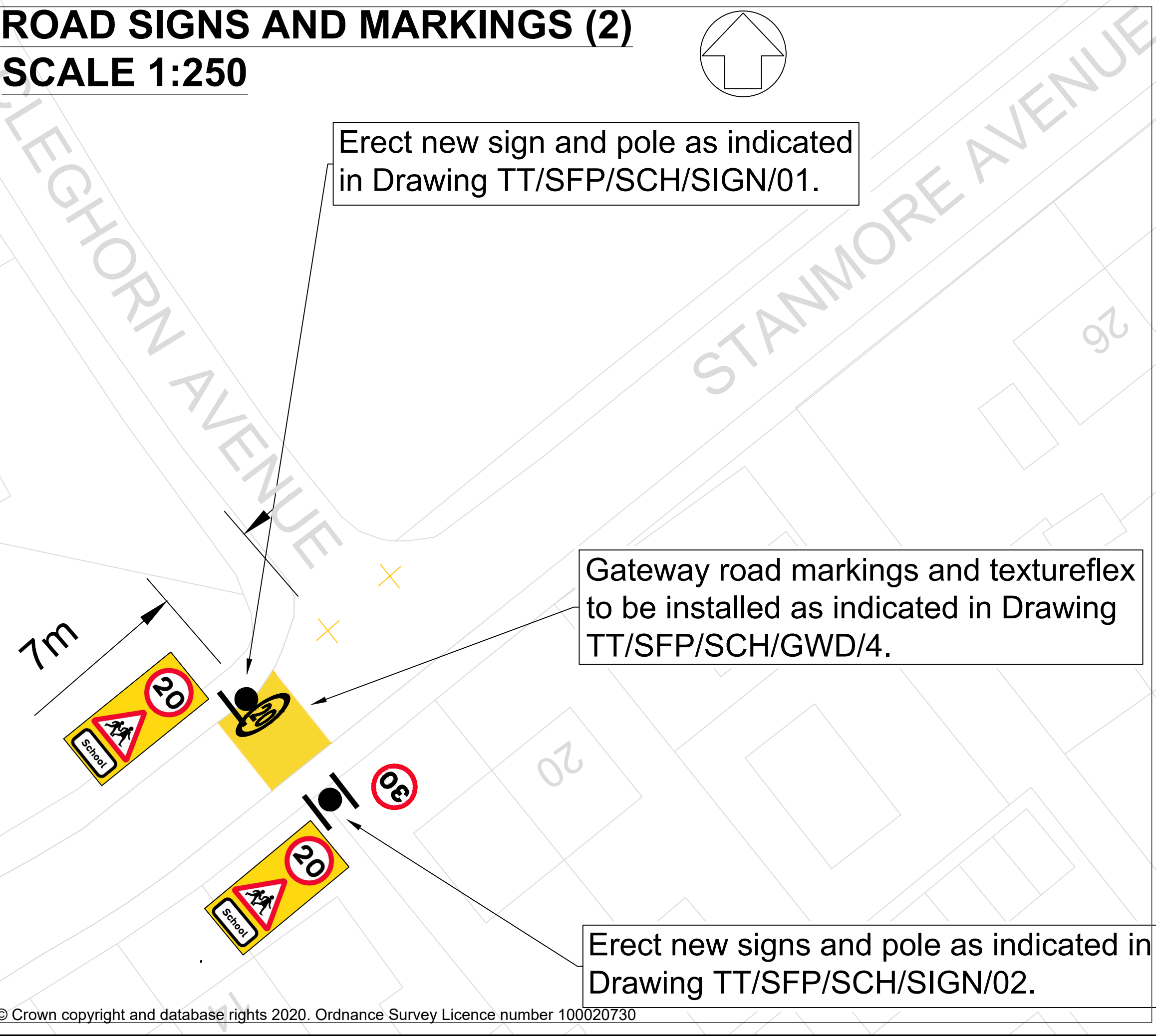
LOCATION PLAN
SCALE 1:2,000



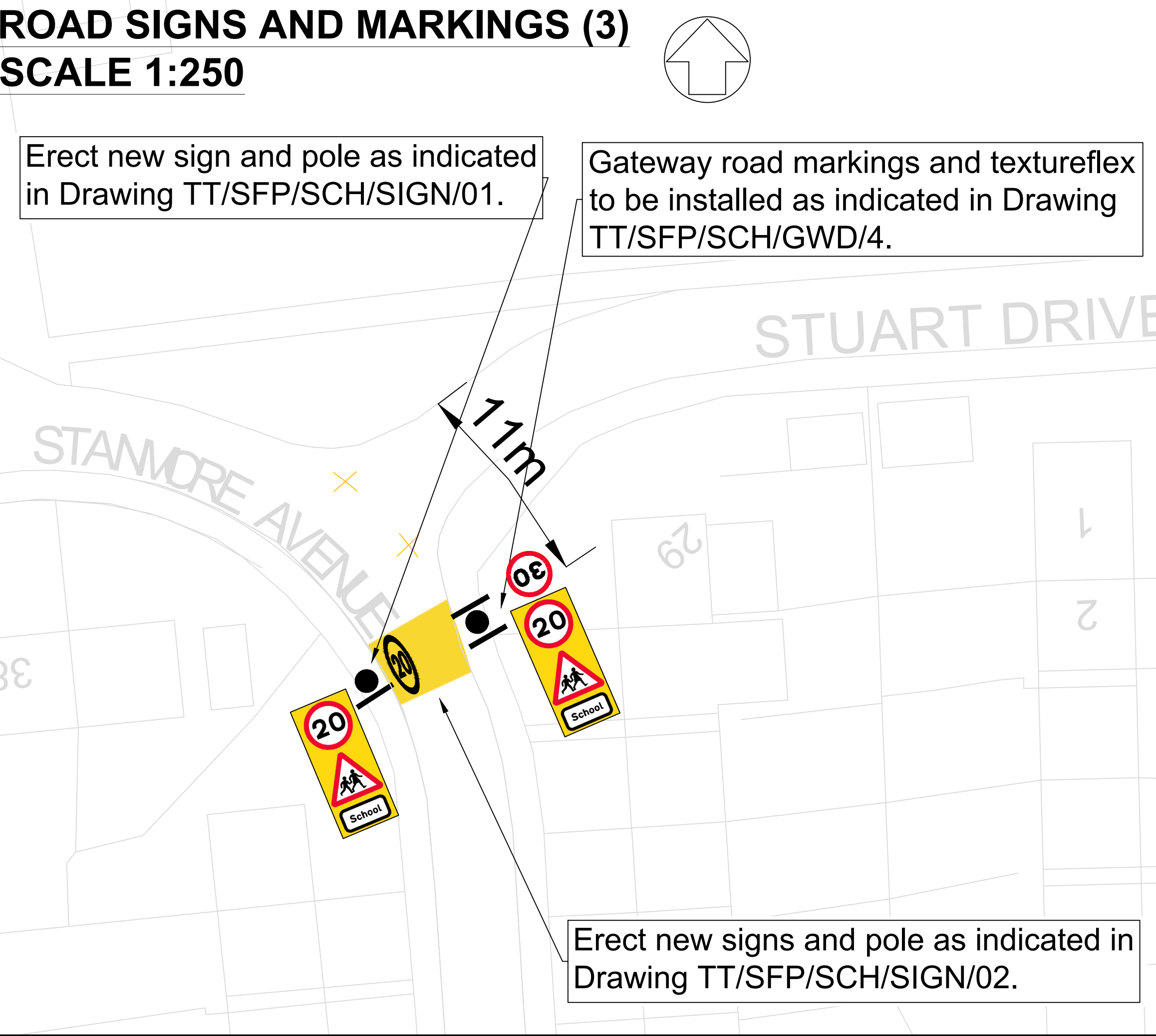
KEY

- New road markings to be laid in white thermoplastic
- New yellow textureflex surfacing to be laid
- Existing road markings to be removed
- Existing road markings to be refreshed
- Existing road markings to be retained
- New sign to be erected on new pole (existing signs and poles to be removed as indicated)
- New signs to be erected back-to-back on new pole (existing signs and poles to be removed as indicated)
- Existing sign to be removed
- Lighting column

ROAD SIGNS AND MARKINGS (2)
SCALE 1:250

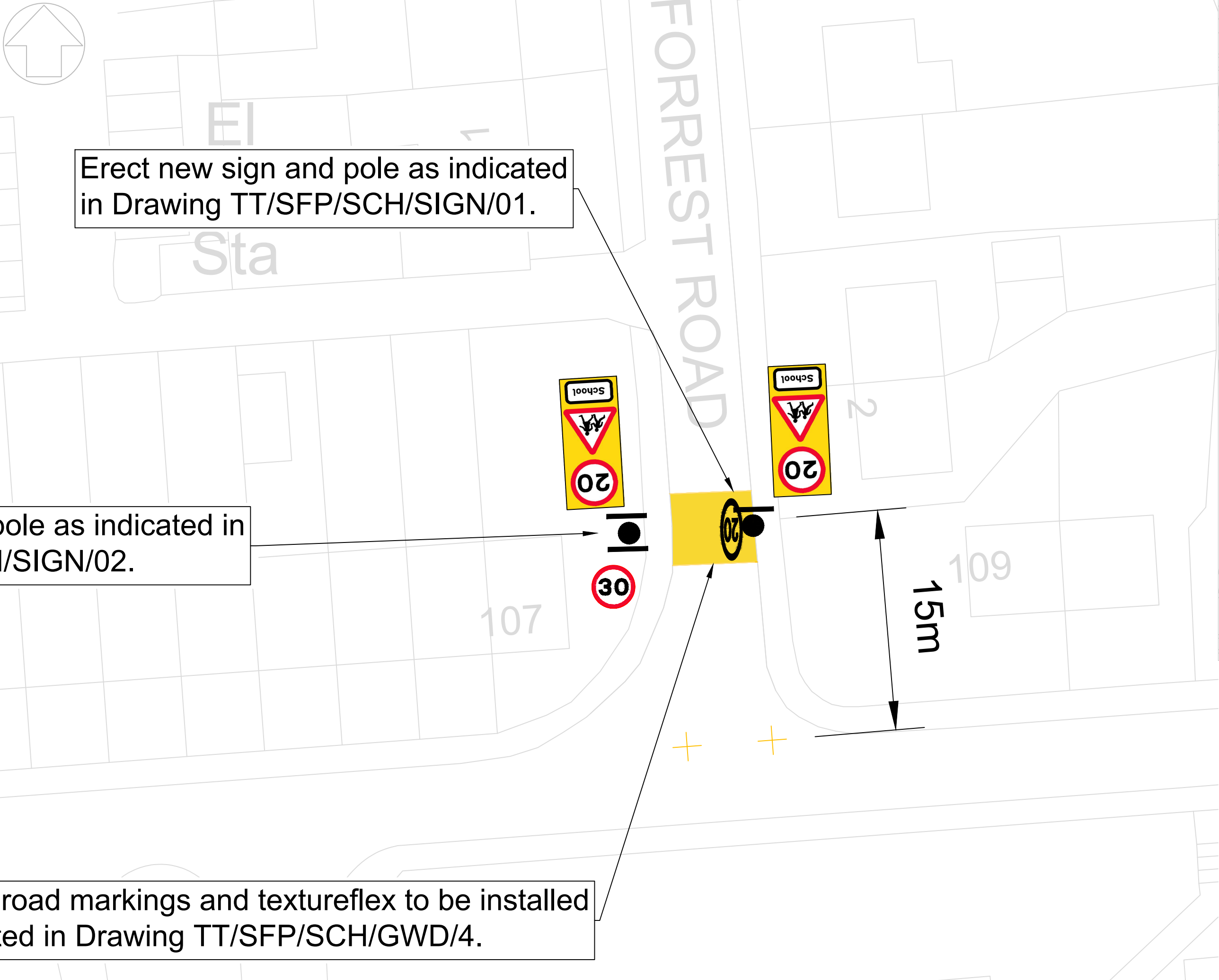


ROAD SIGNS AND MARKINGS (3)
SCALE 1:250

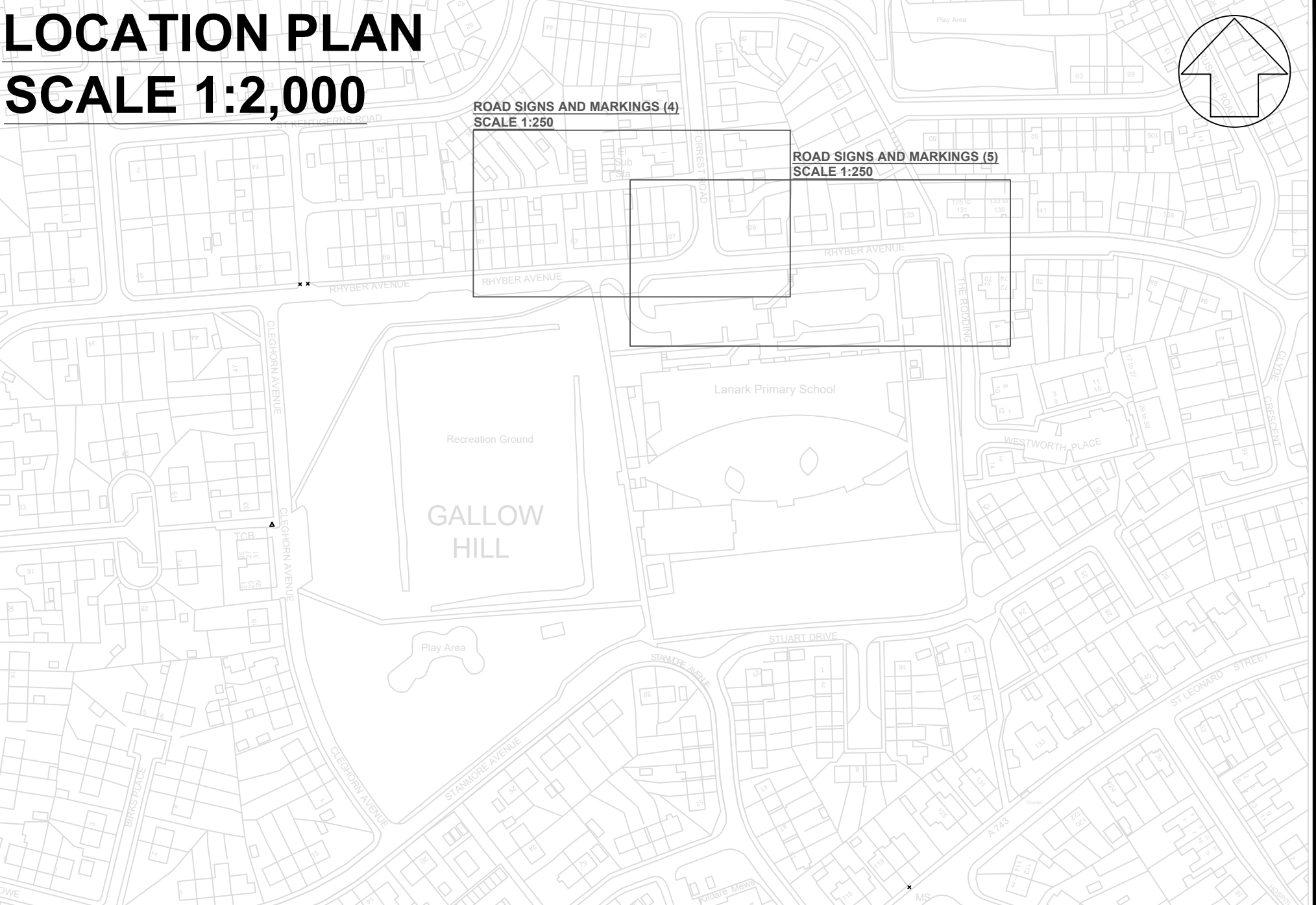


Notes			
1. Refer to Standard Drawings for dimensions.			
2. Contact Jim Webb of SLC Traffic & Transportation on 07385 370050 if in doubt.			
3. All road signs and markings to conform to TSRGD 2016.			
Rev:	Date:	Revisions	Checked Date: Appvd Date:
South Lanarkshire Council, Community and Enterprise Resources			
Scale	: As shown @ A1	Date	: 09/11/20
Drawn by	: JGW	Checked by	: SC
Drawing Status	: TENDER	Approved by	: SC
Head of Roads and Transportation: Gordon Mackay B.Sc., C.Eng., M.I.C.E.			
Montrose House, 154 Montrose Crescent, Hamilton ML3 6LB			
Spaces for People Lanark Primary School 20mph Speed Limit Road Signage and Markings Detail			
Drawing No:		TT/SFP/SCH/CLY/LANPS/01	
Rev:			
File No:			Original Drawing Size: 594*841 (A1)

ROAD SIGNS AND MARKINGS (4)
SCALE 1:250



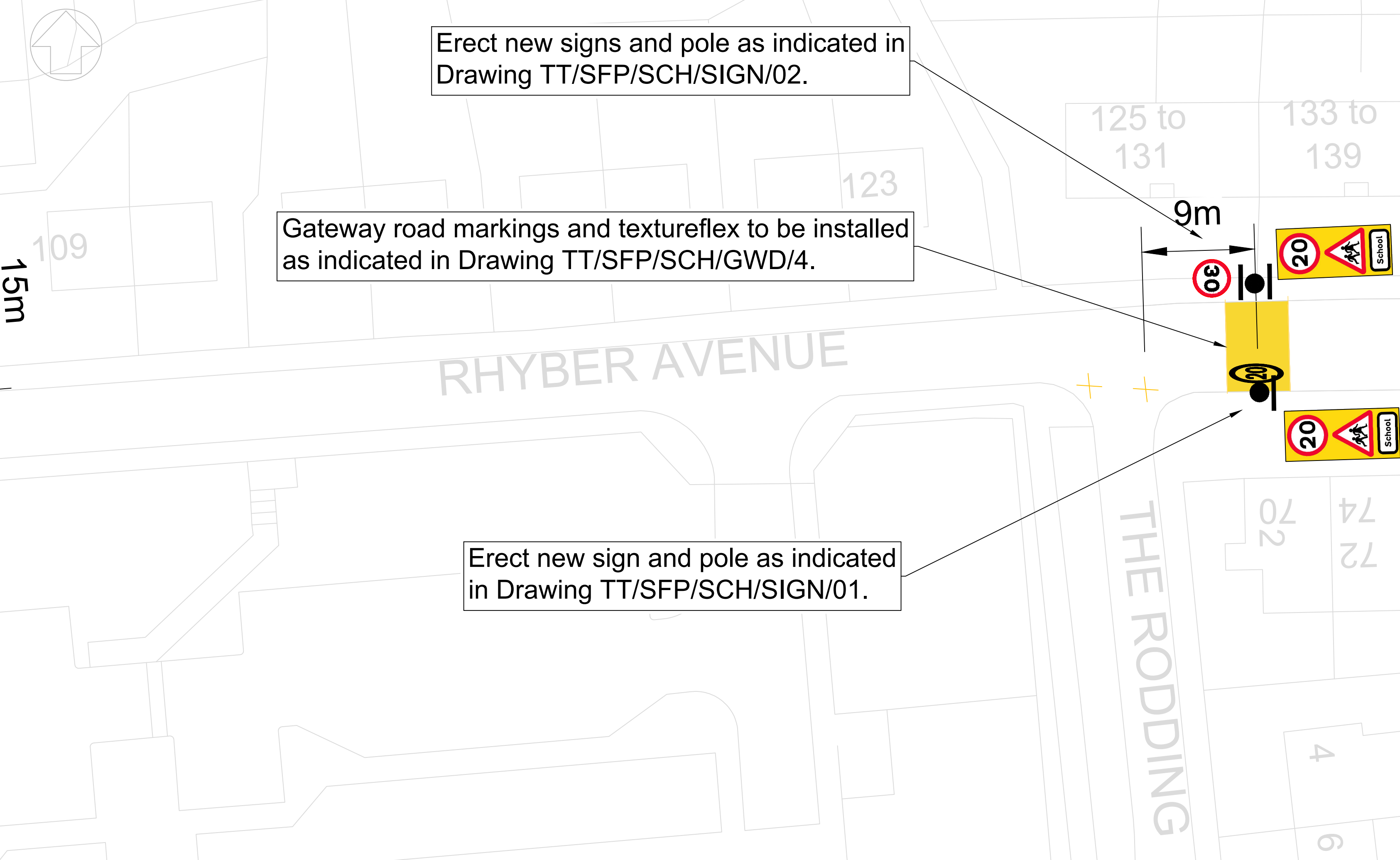
LOCATION PLAN
SCALE 1:2,000



KEY

- New road markings to be laid in white thermoplastic
- New yellow textureflex surfacing to be laid
- Existing road markings to be removed
- Existing road markings to be refreshed
- Existing road markings to be retained
- New sign to be erected on new pole (existing signs and poles to be removed as indicated)
- New signs to be erected back-to-back on new pole (existing signs and poles to be removed as indicated)
- Existing sign to be removed
- Lighting column

ROAD SIGNS AND MARKINGS (5)
SCALE 1:250



Notes

- Refer to Standard Drawings for dimensions.
- Contact Jim Webb of SLC Traffic & Transportation on 07385 370050 if in doubt.
- All road signs and markings to conform to TSRGD 2016.

Rev:	Date:	Revisions	Checked Date:	Appvd Date:

South Lanarkshire Council,
Community and Enterprise Resources

Scale	: As shown @ A1	Date	: 09/11/20
Drawn by	: JGW	Checked by	: SC
Drawing Status	: TENDER	Approved by	: SC

Head of Roads and Transportation:
Gordon Mackay B.Sc., C.Eng., M.I.C.E.

Montrose House, 154 Montrose Crescent, Hamilton ML3 6LB

Spaces for People
Lanark Primary School
20mph Speed Limit
Road Signage and Markings Detail

Drawing No:	TT/SFP/SCH/CLY/LANPS/02
Rev:	
File No:	

Original Drawing Size:
594*841 (A1)