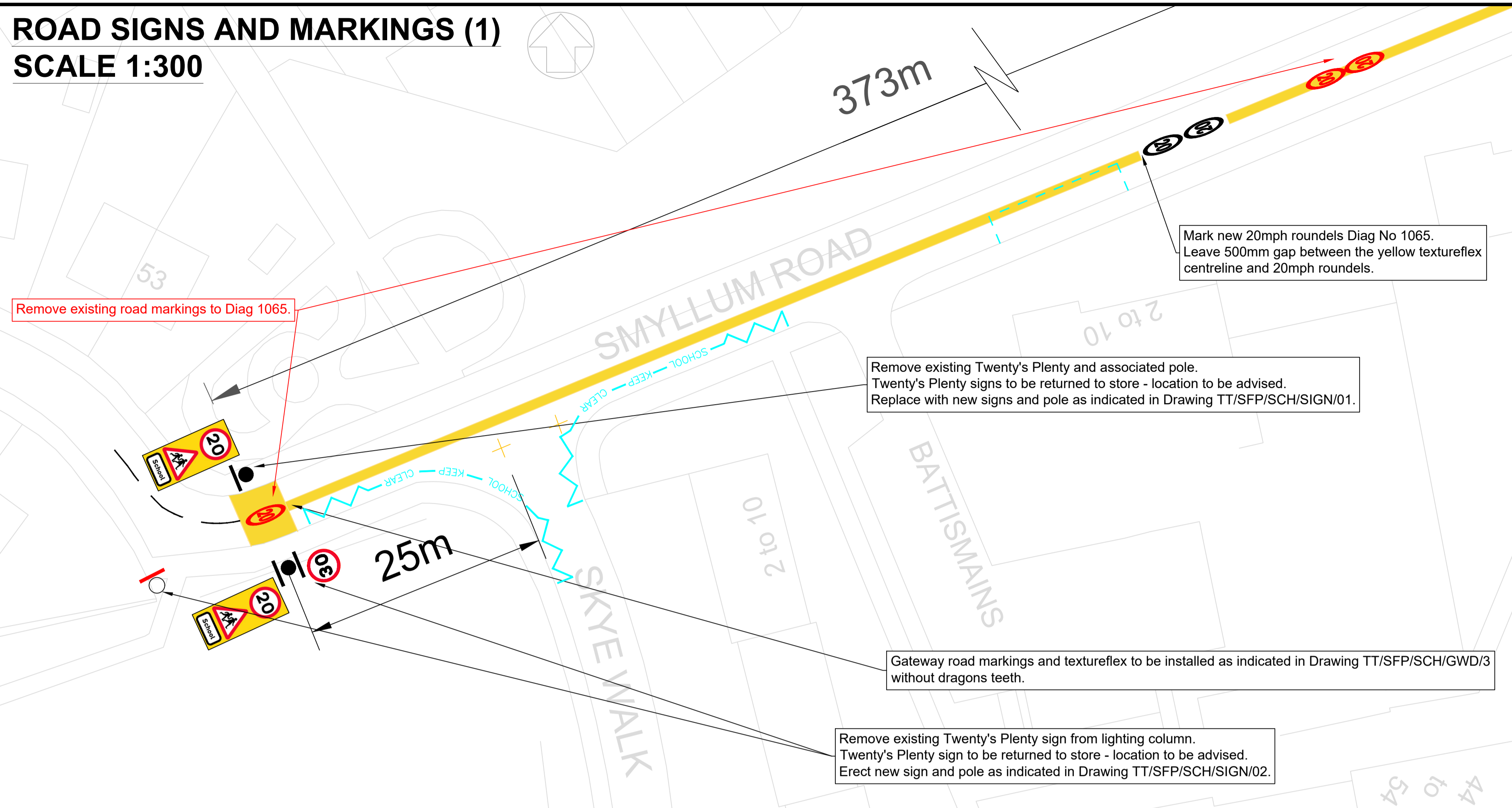
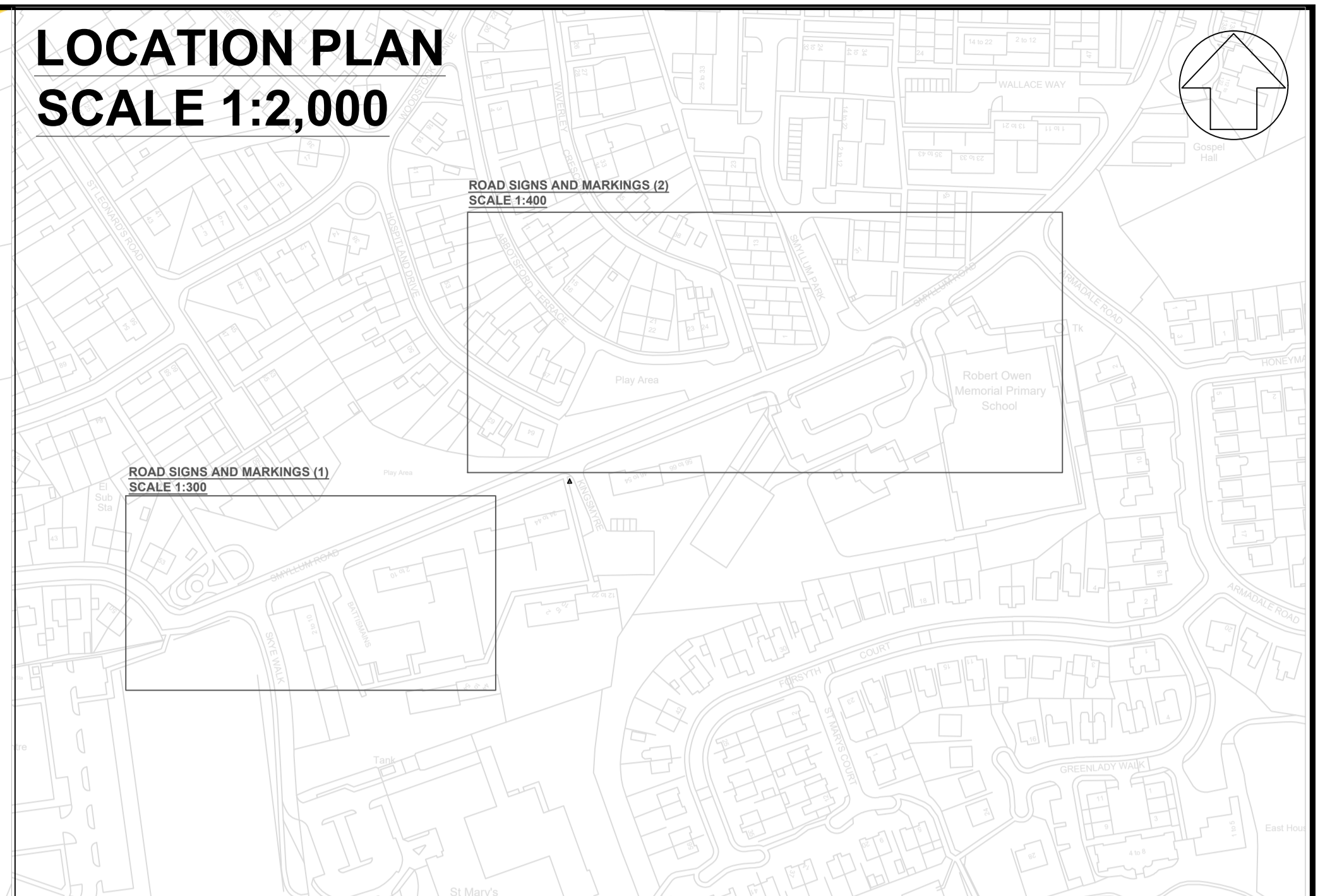


ROAD SIGNS AND MARKINGS (1)
SCALE 1:300



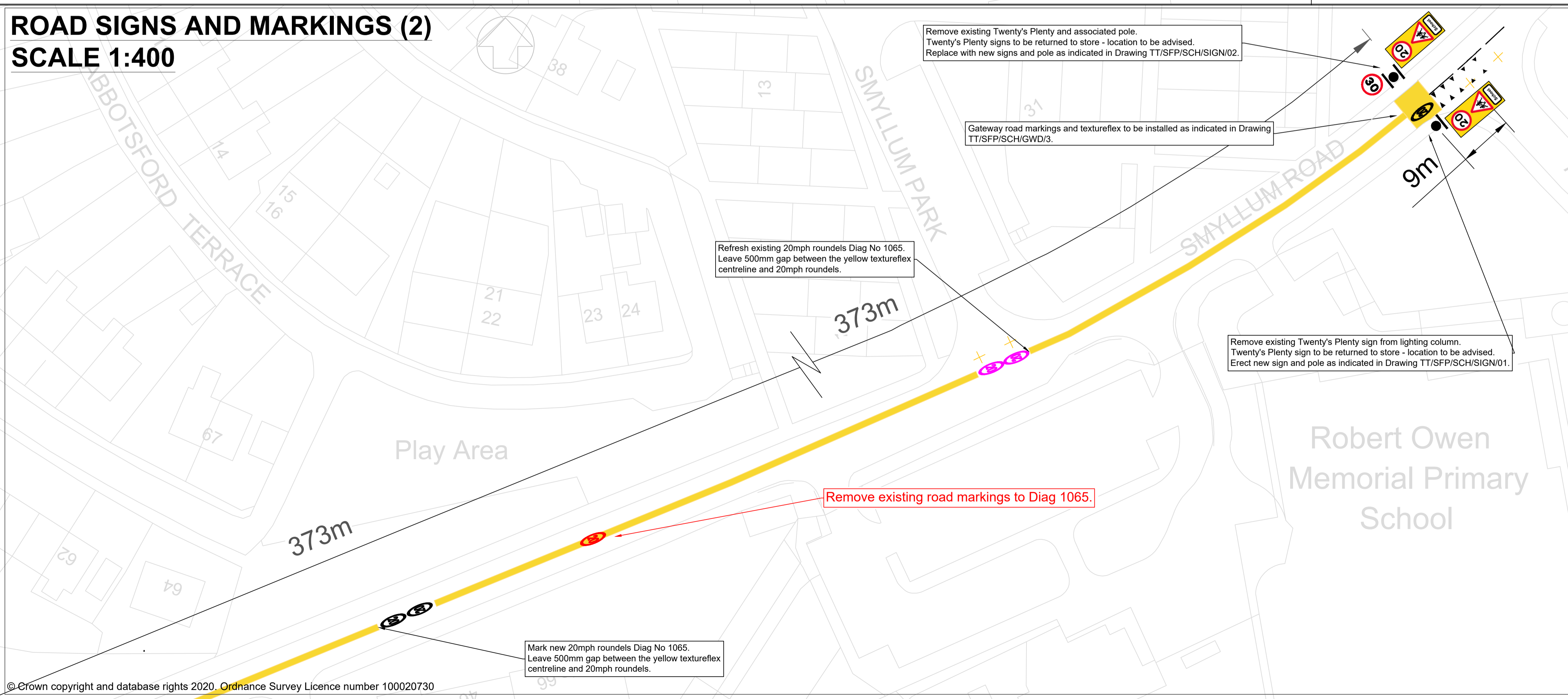
LOCATION PLAN
SCALE 1:2,000



KEY

- New road markings to be laid in white thermoplastic
- New yellow textureflex surfacing to be laid
- Existing road markings to be removed
- Existing road markings to be refreshed
- Existing road markings to be retained
- New sign to be erected on new pole (existing signs and poles to be removed as indicated)
- New signs to be erected back-to-back on new pole (existing signs and poles to be removed as indicated)
- Existing sign to be removed
- Lighting column

ROAD SIGNS AND MARKINGS (2)
SCALE 1:400



- Notes**
- Refer to Standard Drawings for dimensions.
 - Contact Jim Webb of SLC Traffic & Transportation on 07385 370050 if in doubt.
 - All road signs and markings to conform to TSRGD 2016.

Rev:	Date:	Revisions	Checked Date:	Appvd Date:
South Lanarkshire Council, Community and Enterprise Resources				
Scale	: As shown @ A1	Date	: 09/11/20	
Drawn by	: JGW	Checked by	: SC	
Drawing Status	: TENDER	Approved by	: SC	
Head of Roads and Transportation: Gordon Mackay B.Sc., C.Eng., M.I.C.E.				
Montrose House, 154 Montrose Crescent, Hamilton ML3 6LB				
Spaces for People Robert Owen Memorial & St Marys Primary School 20mph Speed Limit Road Signage and Markings Detail				
Drawing No: TT/SFP/SCH/CLY/ROSTMPS/01				
Rev:				
File No:				Original Drawing Size: 594*841 (A1)