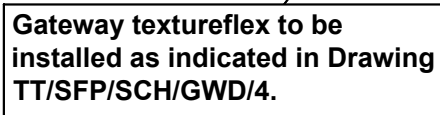
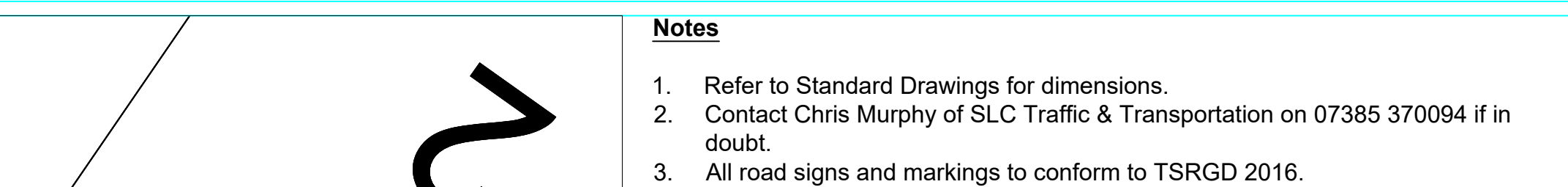


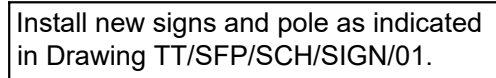
Kings Croft



KEY


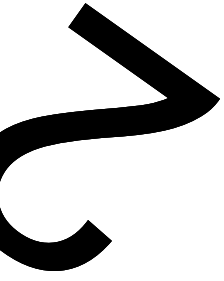


20



© Crown copyright and database rights 2020. Ordnance Survey Licence number 100020730

SS



The map shows a residential area with several streets and landmarks. Key features include:

- Streets:** A main road runs diagonally from the top left to the bottom right. A street labeled 'MLBRIAN COURT' branches off to the left. Other streets include 'Kings Croft' and 'Hall'.
- Landmarks:** 'Primary School' is located in the top left. 'Tank' is a small structure near the school. 'Calmsholm' is a building near the school. 'Kings Croft' is a building near the main road. 'Hall' is a large building on the right. 'Play Area' is a large open space on the right. 'Sub-Sta' is a small structure near the bottom left.
- Distances:** Two distances are marked: '220.4m' and '222.2m'.
- Signs and Markings:** A callout box labeled 'Signs and Markings (3)' points to a specific location on the map.

██████████

-

1. Refer to Standard Drawings for dimensions.
2. Contact Chris Murphy of SLC Traffic & Transportation on 07385 370094 if in doubt.
3. All road signs and markings to conform to TSRGD 2016.

Rev:	Date:	Revisions	Checked Date:	Appvd Date:
------	-------	-----------	------------------	----------------

South Lanarkshire Council,
Community and Enterprise Resources

Scale	:	N.T.S.	Date	:	28/10/20
-------	---	--------	------	---	----------

Drawn by	: CJM	Checked by	: CS
----------	-------	------------	------

Drawing Status : TENDER	Approved by : CS
-------------------------	------------------

Head of Roads and Transportation:

Gordon Mackay B.Sc., C.Eng., M.I.C.E.

Montrose House, 154 Montrose Crescent, Hamilton ML3 6LB

Spaces for People
Tinto Primary School
20mph Speed Limit
Road Signage and Markings Detail

Drawing No: TT/SFP/SCH/CLY/TPS/01

Rev:														
File No:														
Original Drawing Size: 594*841 (A1)														