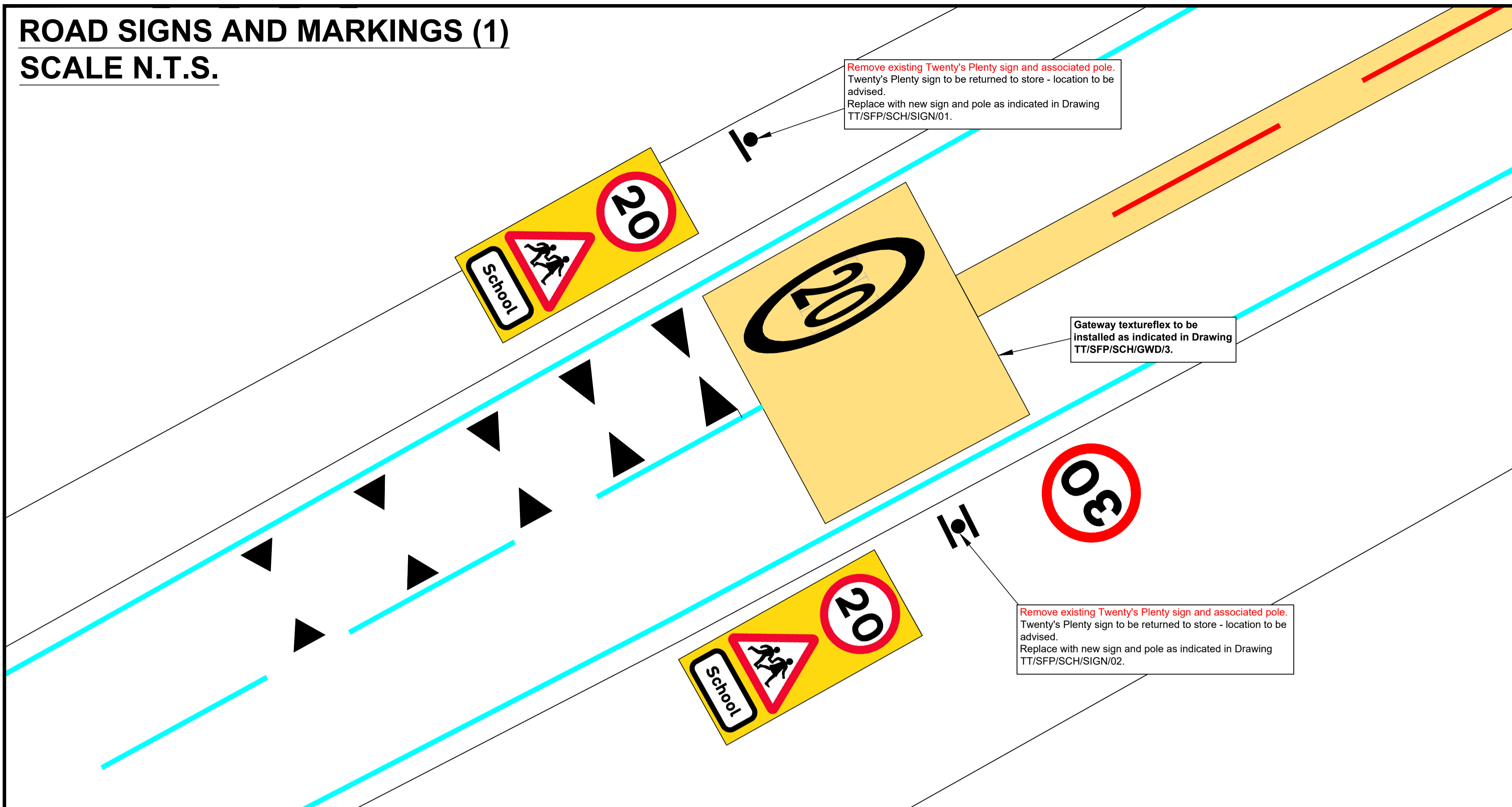
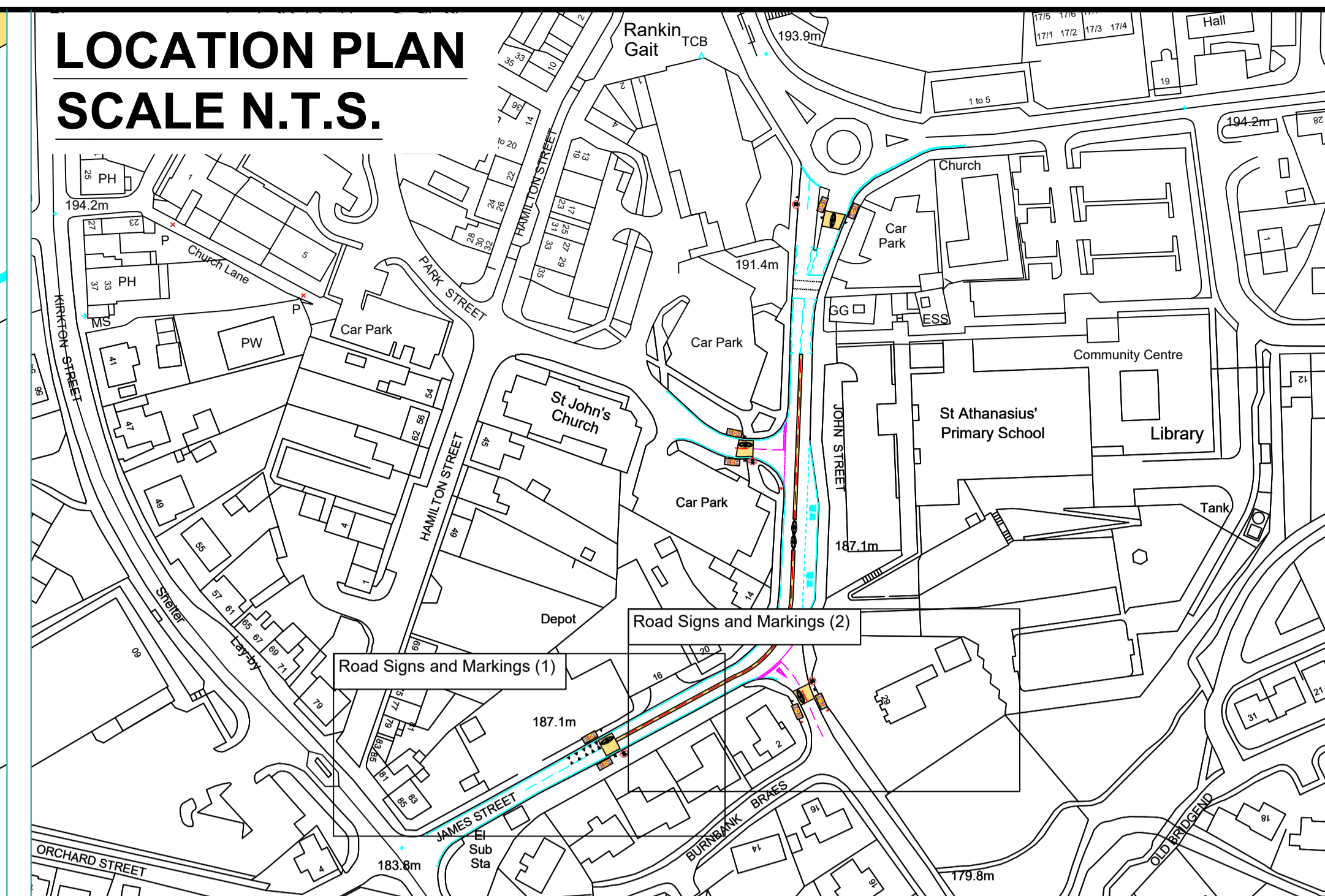


ROAD SIGNS AND MARKINGS (1)
SCALE N.T.S.



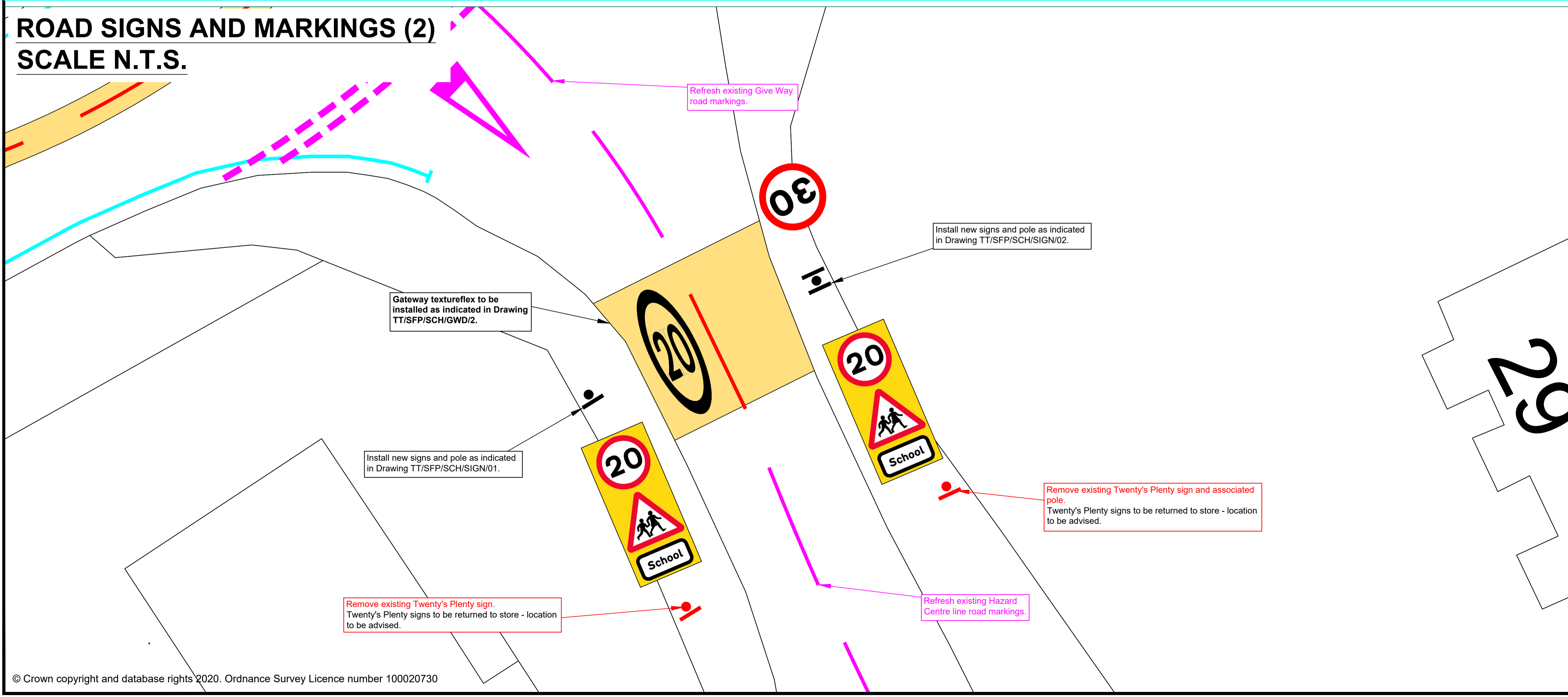
LOCATION PLAN
SCALE N.T.S.



KEY

- New road markings to be laid in white thermoplastic
- New yellow textureflex surfacing to be laid
- Existing road markings to be removed
- Existing road markings to be refreshed
- Existing road markings to be retained
- New sign to be erected on new pole (existing signs and poles to be removed as indicated)
- New signs to be erected back-to-back on new pole (existing signs and poles to be removed as indicated)
- Existing sign and pole to be removed

ROAD SIGNS AND MARKINGS (2)
SCALE N.T.S.



- Notes**
- Refer to Standard Drawings for dimensions.
 - Contact Chris Murphy of SLC Traffic & Transportation on 07385 370094 if in doubt.
 - All road signs and markings to conform to TSRGD 2016.

Rev:	Date:	Revisions	Checked Date:	Appvd Date:

**South Lanarkshire Council,
Community and Enterprise Resources**

Scale : N.T.S. Date : 28/10/20

Drawn by : CJM Checked by : CS

Drawing Status : TENDER Approved by : CS

Head of Roads and Transportation:
Gordon Mackay B.Sc., C.Eng., M.I.C.E.

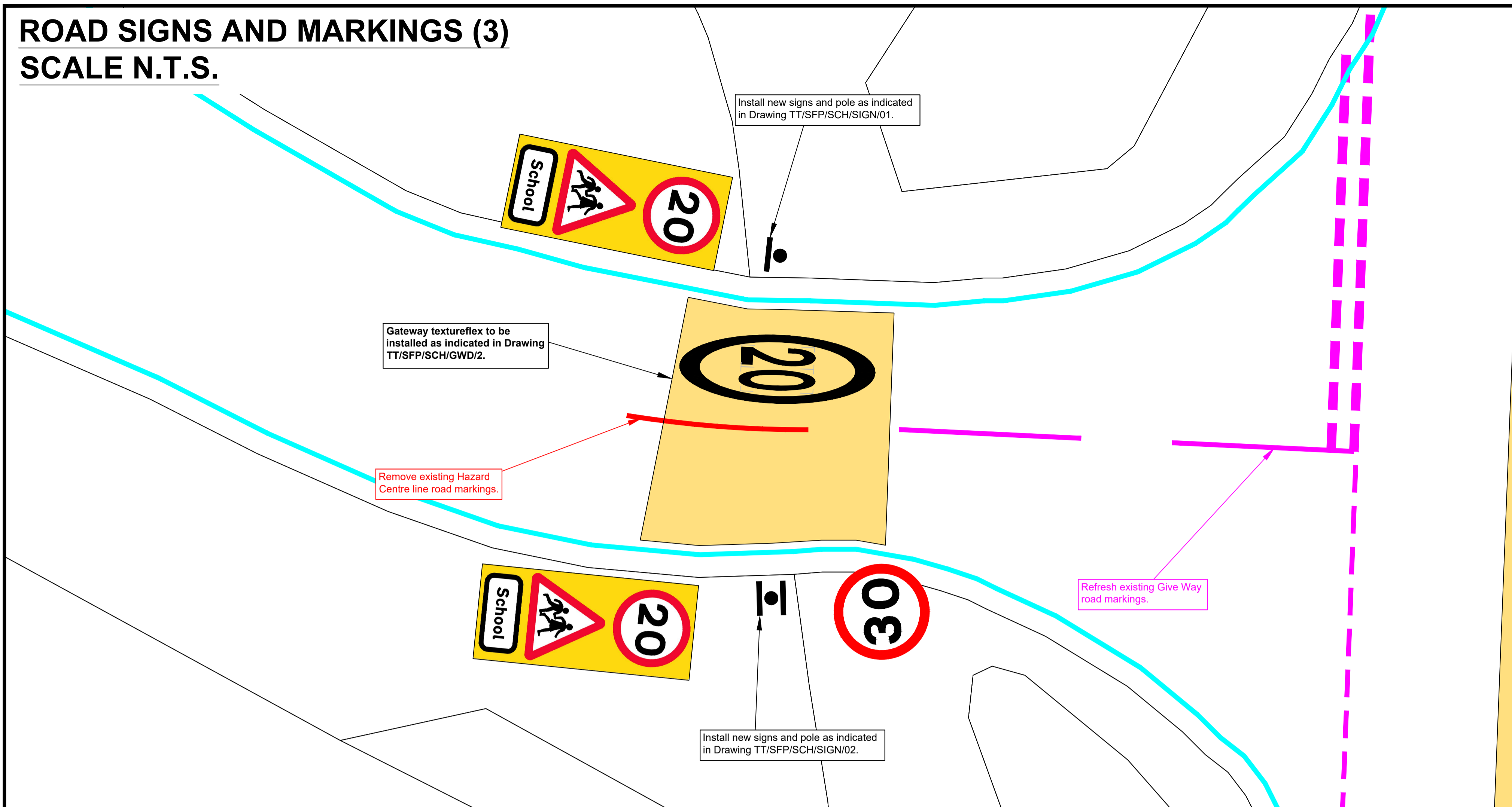
Montrose House, 154 Montrose Crescent, Hamilton ML3 6LB

Spaces for People
St. Athanasius' Primary School
20mph Speed Limit
Road Signage and Markings Detail

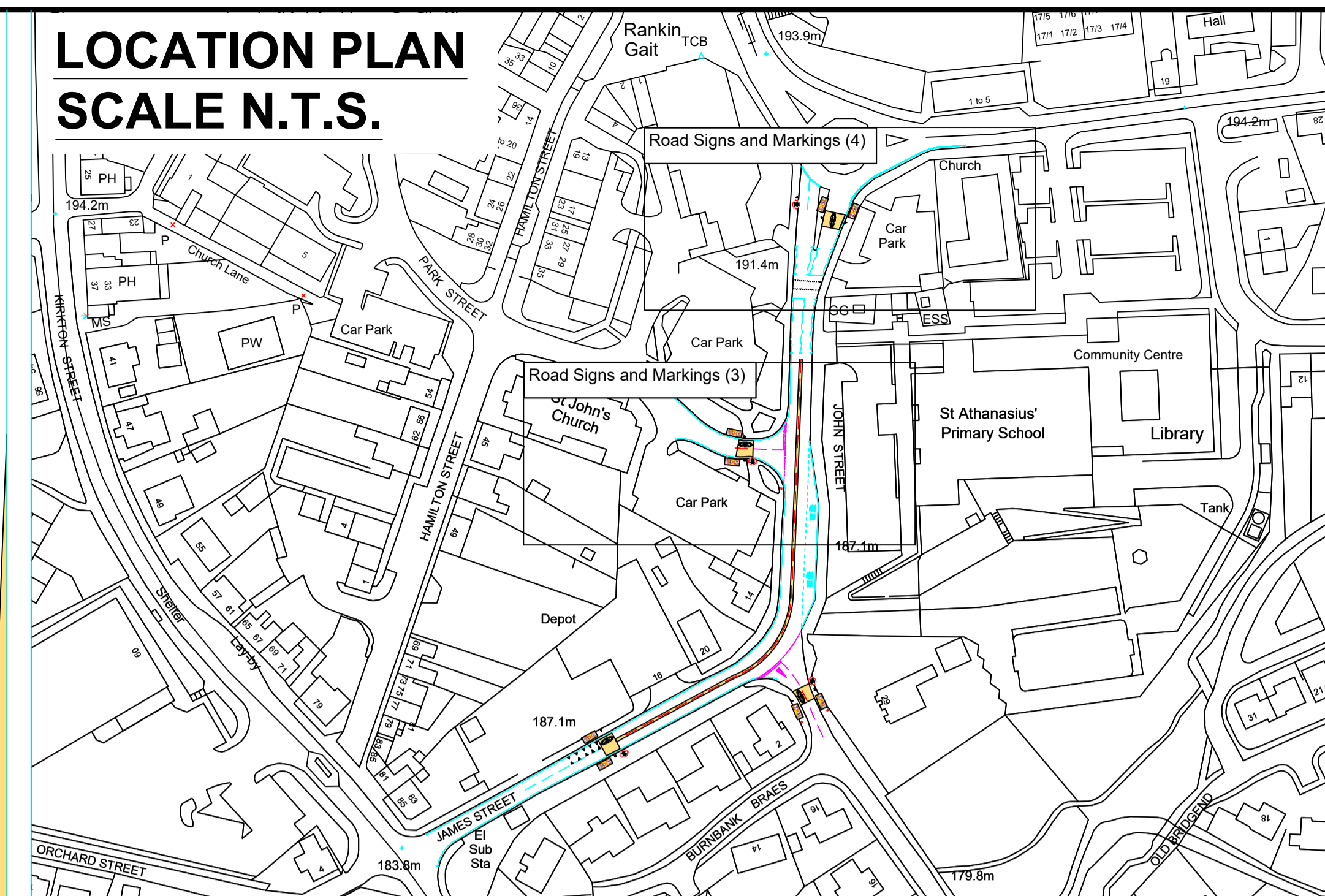
Drawing No: **TT/SFP/SCH/CLY/STAPS/01**

Rev: Original Drawing Size:
File No: 594*841 (A1)

ROAD SIGNS AND MARKINGS (3)
SCALE N.T.S.



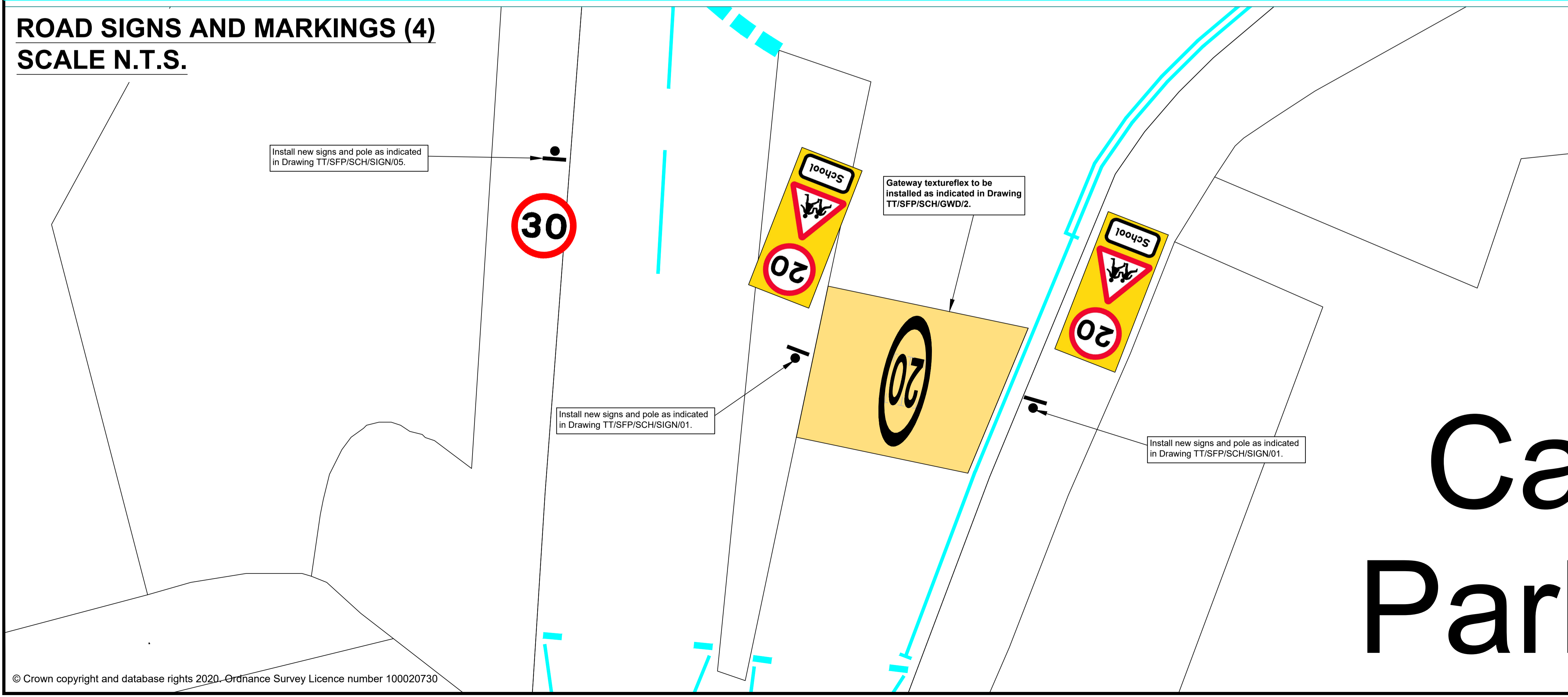
LOCATION PLAN
SCALE N.T.S.



KEY

- New road markings to be laid in white thermoplastic
- New yellow textureflex surfacing to be laid
- Existing road markings to be removed
- Existing road markings to be refreshed
- Existing road markings to be retained
- New sign to be erected on new pole (existing signs and poles to be removed as indicated)
- New signs to be erected back-to-back on new pole (existing signs and poles to be removed as indicated)
- Existing sign and pole to be removed

ROAD SIGNS AND MARKINGS (4)
SCALE N.T.S.



- Notes**
- Refer to Standard Drawings for dimensions.
 - Contact Chris Murphy of SLC Traffic & Transportation on 07385 370094 if in doubt.
 - All road signs and markings to conform to TSRGD 2016.

Rev:	Date:	Revisions	Checked Date:	Appvd Date:

**South Lanarkshire Council,
Community and Enterprise Resources**

Scale : N.T.S. Date : 28/10/20

Drawn by : CJM Checked by : CS

Drawing Status : TENDER Approved by : CS

Head of Roads and Transportation:
Gordon Mackay B.Sc., C.Eng., M.I.C.E.

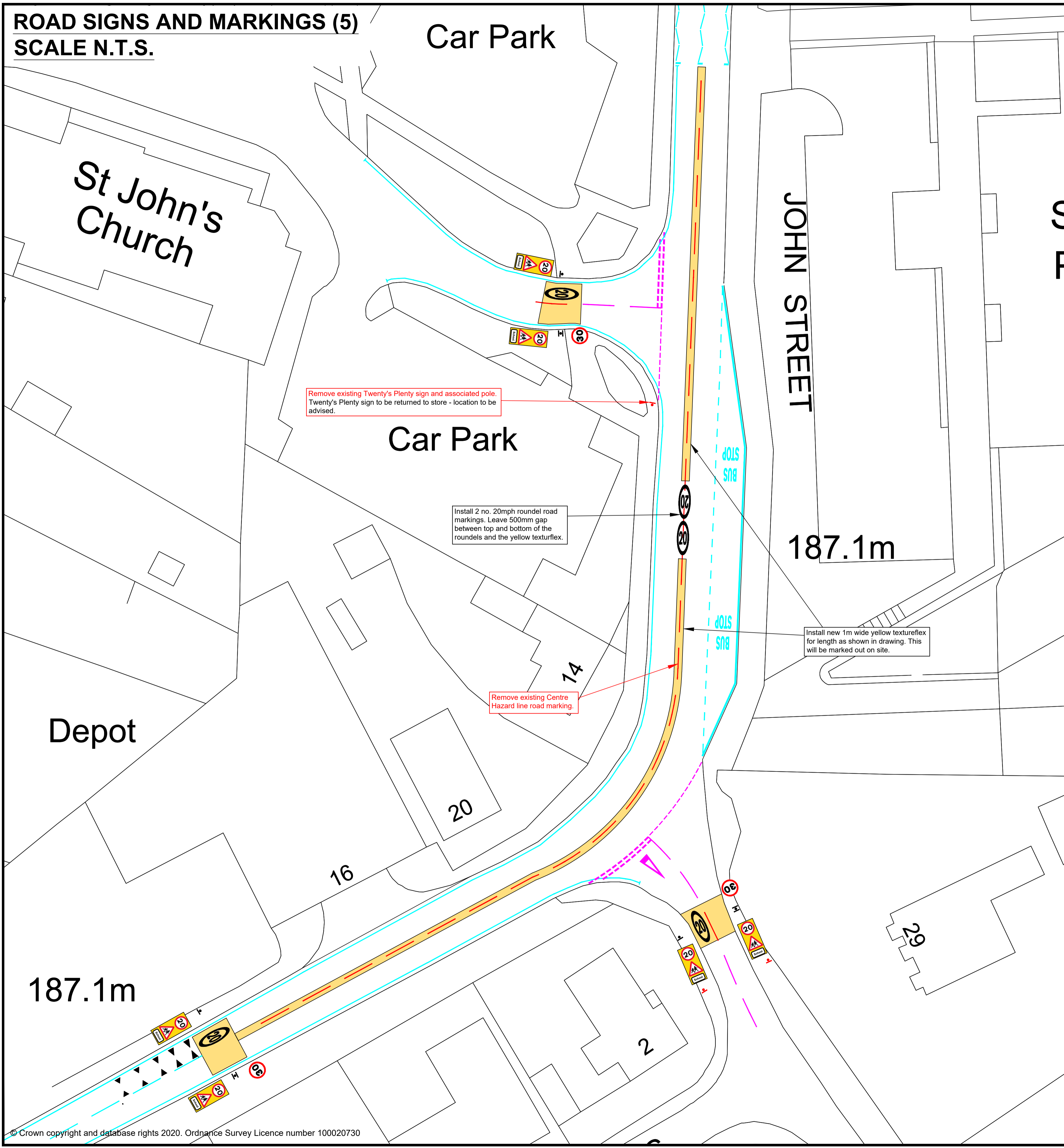
Montrose House, 154 Montrose Crescent, Hamilton ML3 6LB

Spaces for People
St. Athanasius' Primary School
20mph Speed Limit
Road Signage and Markings Detail

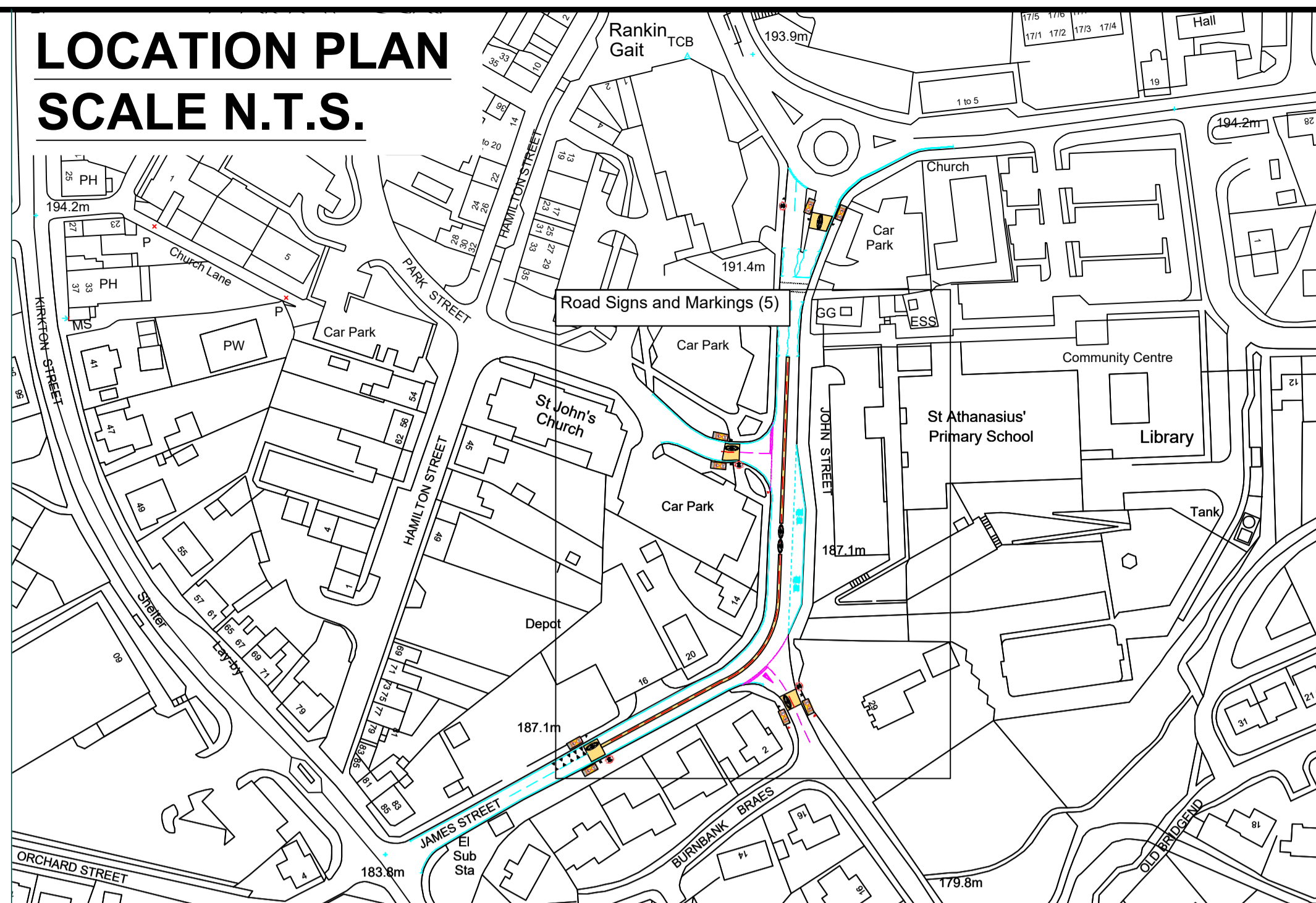
Drawing No: TT/SFP/SCH/CLY/STAPS/02

Rev: Original Drawing Size: 594*841 (A1)









**ROAD SIGNS AND MARKINGS (5)
SCALE N.T.S.**



**LOCATION PLAN
SCALE N.T.S.**



KEY

-  New road markings to be laid in white thermoplastic
-  New yellow textureflex surfacing to be laid
-  Existing road markings to be removed
-  Existing road markings to be refreshed
-  Existing road markings to be retained
-  New sign to be erected on new pole (existing signs and poles to be removed as indicated)
-  New signs to be erected back-to-back on new pole (existing signs and poles to be removed as indicated)
-  Existing sign and pole to be removed

Notes

1. Refer to Standard Drawings for dimensions.
2. Contact Chris Murphy of SLC Traffic & Transportation on 07385 370094 if in doubt.
3. All road signs and markings to conform to TSRGD 2016.

Rev:	Date:	Revisions	Checked Date:	Appvd Date:

**South Lanarkshire Council,
Community and Enterprise Resources**

Scale : N.T.S.	Date : 28/10/20
Drawn by : CJM	Checked by : CS
Drawing Status : TENDER	Approved by : CS

Head of Roads and Transportation:
Gordon Mackay B.Sc., C.Eng., M.I.C.E.

Montrose House, 154 Montrose Crescent, Hamilton ML3 6LB

Spaces for People
St. Athanasius' Primary School
20mph Speed Limit
Road Signage and Markings Detail

Drawing No:	TT/SFP/SCH/CLY/STAPS/03
Rev:	
File No:	

Original Drawing Size:
594*841 (A1)

ROAD SIGNS AND MARKINGS (6)
SCALE N.T.S.

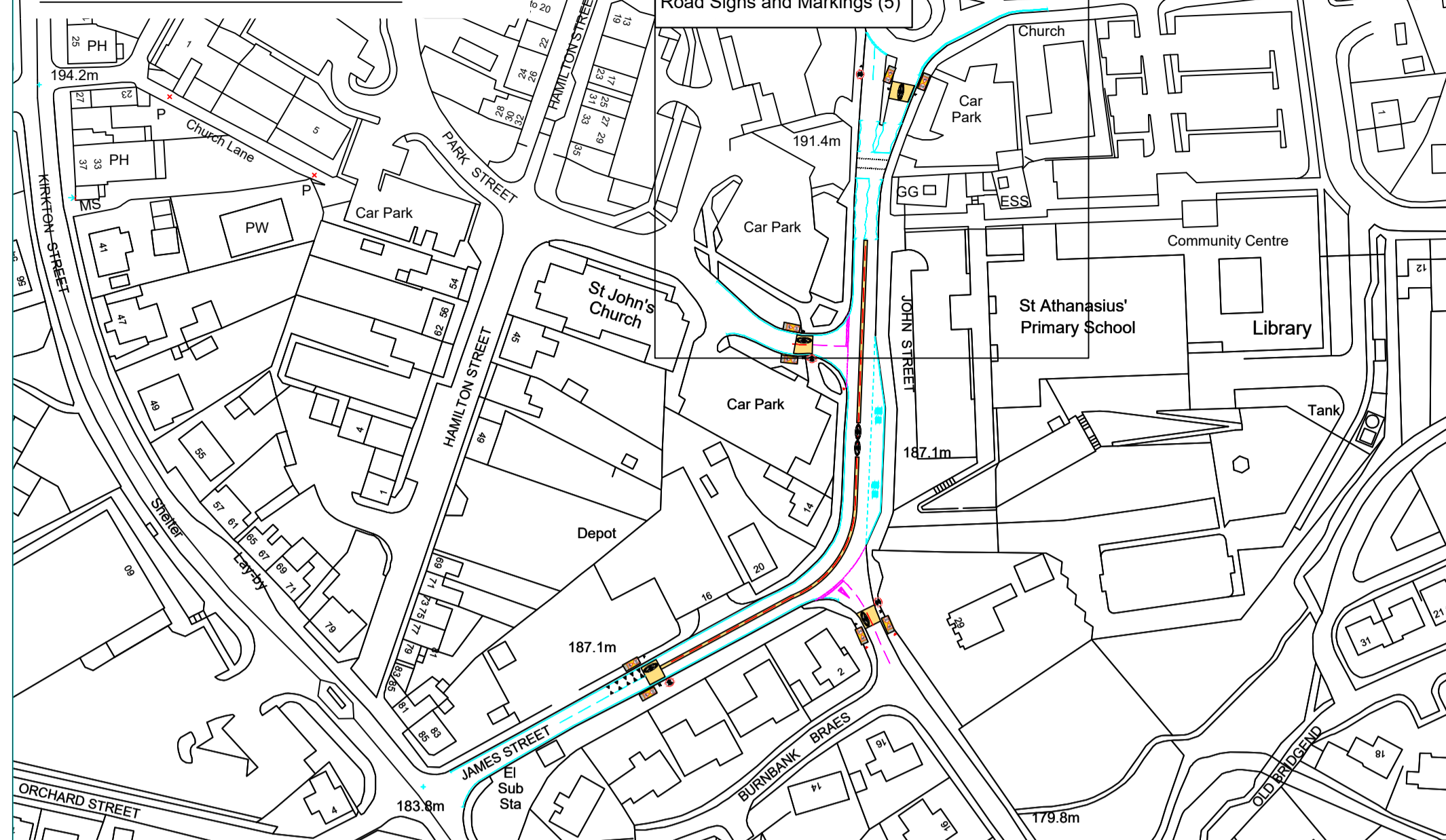
191.4m



CC
Pa

GG

LOCATION PLAN
SCALE N.T.S.



KEY

- New road markings to be laid in white thermoplastic
- New yellow textureflex surfacing to be laid
- Existing road markings to be removed
- Existing road markings to be refreshed
- Existing road markings to be retained
- New sign to be erected on new pole (existing signs and poles to be removed as indicated)
- New signs to be erected back-to-back on new pole (existing signs and poles to be removed as indicated)
- Existing sign and pole to be removed

Notes

1. Refer to Standard Drawings for dimensions.
2. Contact Chris Murphy of SLC Traffic & Transportation on 07385 370094 if in doubt.
3. All road signs and markings to conform to TSRGD 2016.

Rev:	Date:	Revisions	Checked Date:	Appvd Date:

**South Lanarkshire Council,
Community and Enterprise Resources**

Scale : N.T.S.	Date : 28/10/20
Drawn by : CJM	Checked by : CS
Drawing Status : TENDER	Approved by : CS

Head of Roads and Transportation:
Gordon Mackay B.Sc., C.Eng., M.I.C.E.

Montrose House, 154 Montrose Crescent, Hamilton ML3 6LB

Spaces for People
St. Athanasius' Primary School
20mph Speed Limit
Road Signage and Markings Detail

Drawing No:	TT/SFP/SCH/CLY/STAPS/04
Rev:	
File No:	

Original Drawing Size:
594*841 (A1)