

# South Lanarkshire

Planning and Building Standards Services

## Local Development Plan 2

Small settlements plans

January 2021



Community and Enterprise Resources






































## Contents

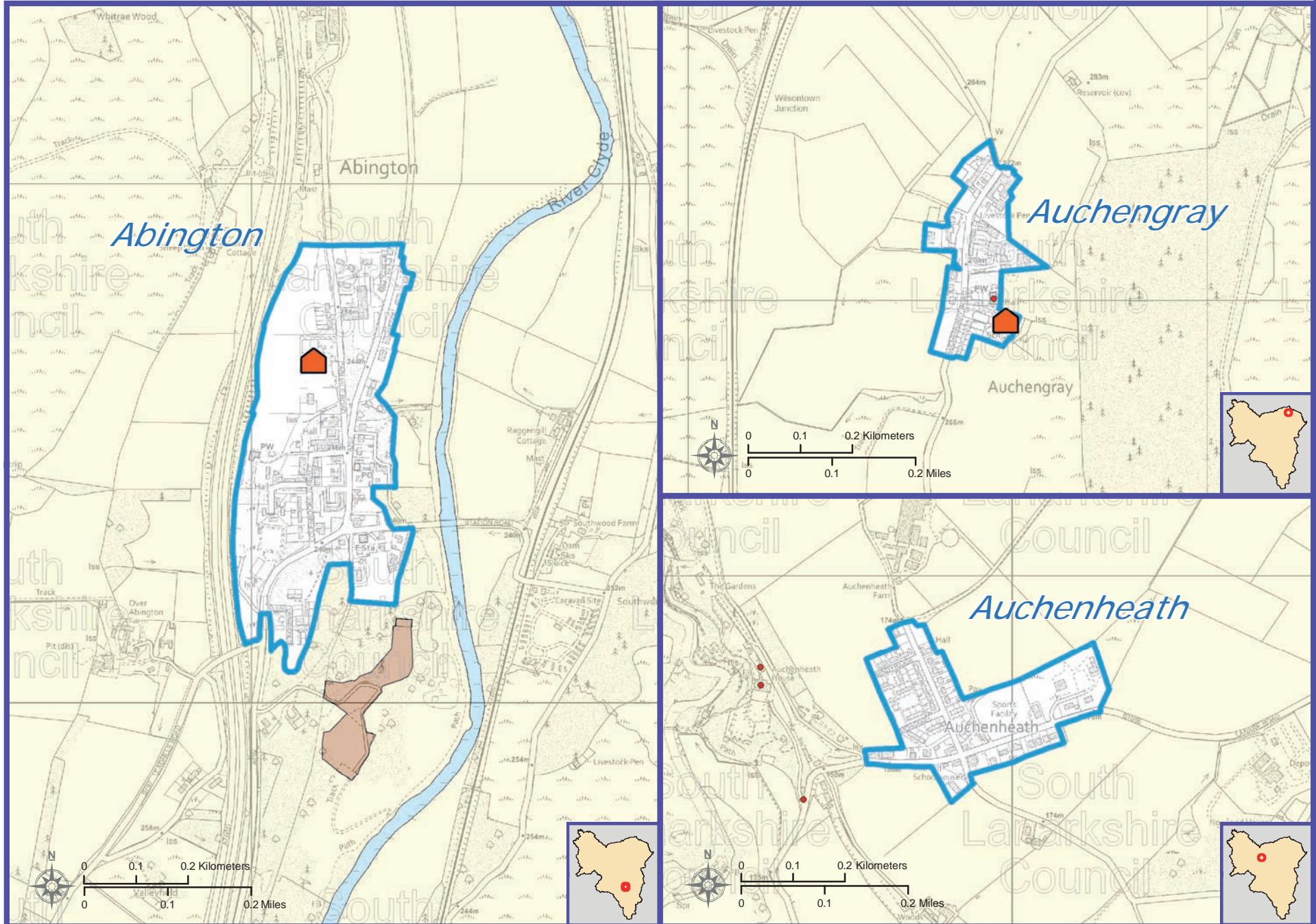
<b>Clydesdale area</b>		
Abington, Auchengray, Auchenheath	3	
Biggar	4	
Blackwood, Kirkmuirhill, Blaircross, Boghead	5	
Braehead, Brocketsbrae, Candy Mill, Carmichael	6	
Carnwath, Carstairs	7	
Carstairs Junction, Cartland, Cleghorn	8	
Coalburn, Coulter	9	
Crawford, Crawfordjohn, Crossford	10	
Devonburn, Dillarburn, Dolphinton	11	
Douglas, Douglas Water, Dunsyre,	12	
Elsrickle, Elvanfoot Forth, Glespin,	13	
Hawksland, Hazelbank Hyndfordbridge, Kaimend	14	
Kersewell, Kilncadzow, Kirkfieldbank, Lamington	15	
Law, Leadhills, Libberton	16	
Lower Braidwood, Nemphlar, New Lanark	17	
New Trows, Newbigging, Newton of Covington, Pettinain	18	
Ponfeigh, Quothquan, Ravenstruther, Rigside	19	
Roberton, Symington, Tanhill	20	
Tarbrax, Thankerton, Tillietudlem	21	
Upper Braidwood, Walston, West End	22	
Wilsontown, Wiston, Woolfords, Yieldshields	23	
<b>East Kilbride area</b>		
Auldhouse, Chapelton, Drumclog, Gilmourton	24	
Glassford, Kittochside, Nerston, Sandford	25	
Strathaven	26	
Thorntonhall	27	
<b>Hamilton area</b>		
Ashgill, Ferniegair	28	
Garrion, Limekilnburn, Netherburn, Quarter	29	
Rosebank, Shawsburn, Stonehouse	30	
Note: There are no Rutherglen/Cambuslang area small settlements		
<b>The Large Settlement maps shown below and the Strategy Map with Environmental designations, accompany this document</b>		
Carluke, Lanark, Law, Lesmahagow	Larkhall, Hamilton, Blantyre, Uddingston, Bothwell	East Kilbride, Cambuslang and Rutherglen

## Key

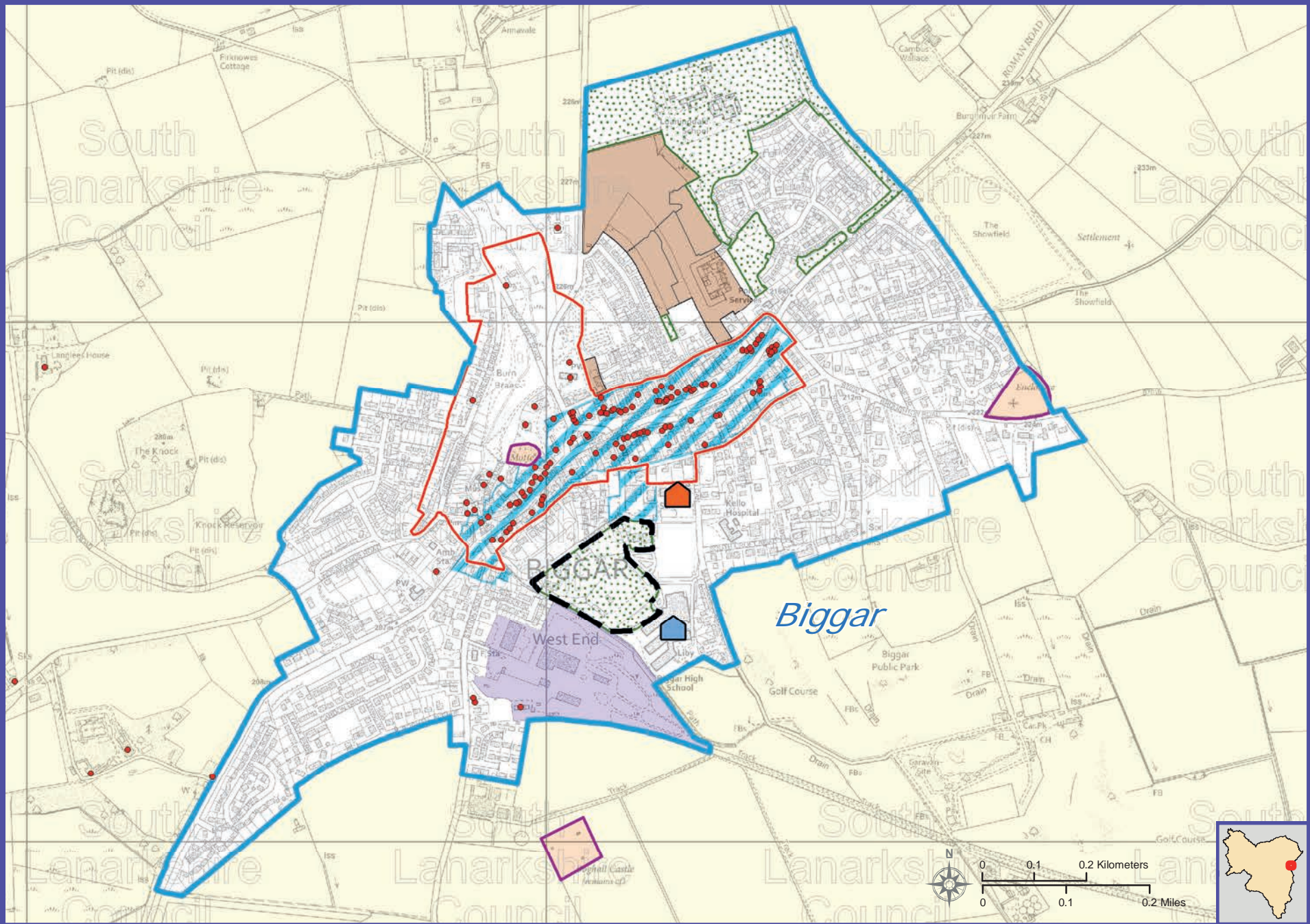
Please note: Not all of the Key elements will be present on each map

	South Lanarkshire Boundary		Proposed Local Nature Reserve
	River Clyde		Langlands Moss Local Nature Reserve
	Settlement Boundary		Priority Greenspace
	Strategic Economic Investment Location		Green Network
	Clyde Gateway		New Lanark World Heritage Site
	Community Growth Area		New Lanark World Heritage Site Buffer
	Development Framework Site		Scheduled Monument
	Residential Masterplan Site		Listed Building
	Primary School		Conservation Area
	Secondary School		Quiet Area
	Air Quality Management Area		Park and Ride Proposals (Refer to Park and Ride Strategy)
	Green Belt		Railway Station
	Rural Area		Bus Station
	General Urban Area		Park and Ride / Rail Interchange
	Core Industrial and Business Area		Park and Ride / Rail and Bus Interchange
	Other Employment Land Use Area		Proposed Railway Station (Aspirational site currently being investigated)
	Housing Land Supply		New Transport Infrastructure
	Strategic and Town Centre		Recycling Centre
	Local Centre		Waste Management Site
	Out of Centre Commercial Location		

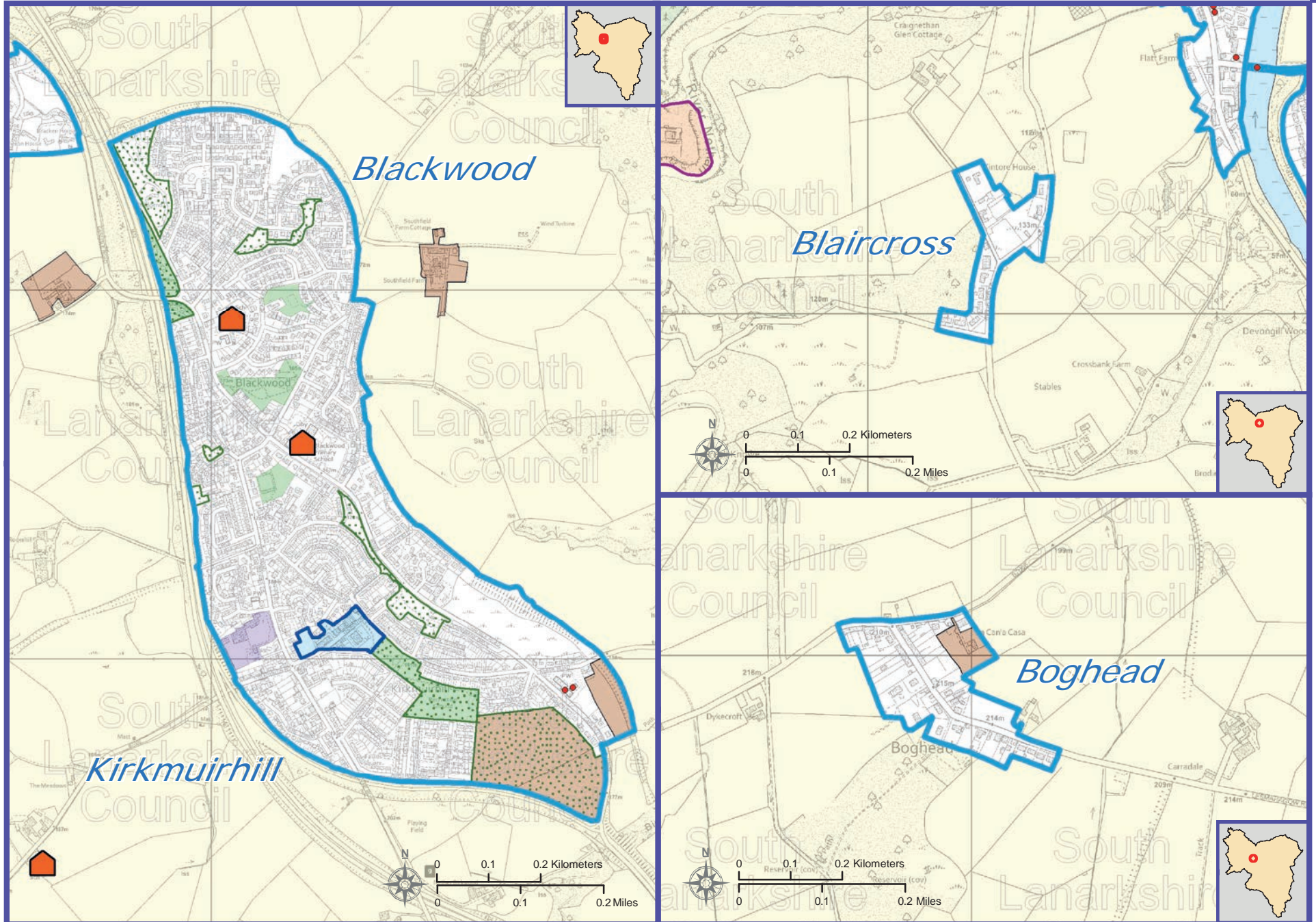




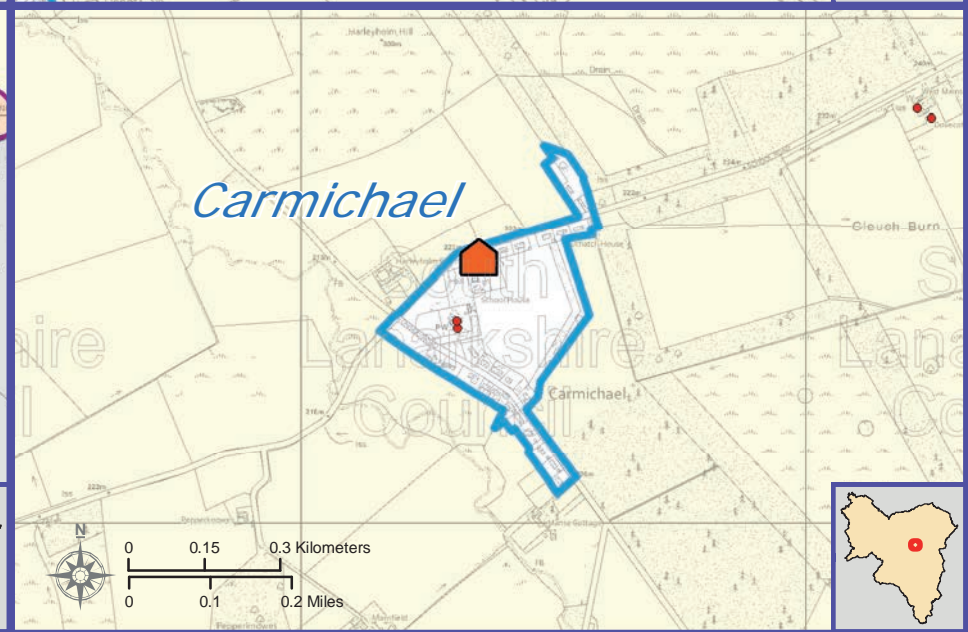
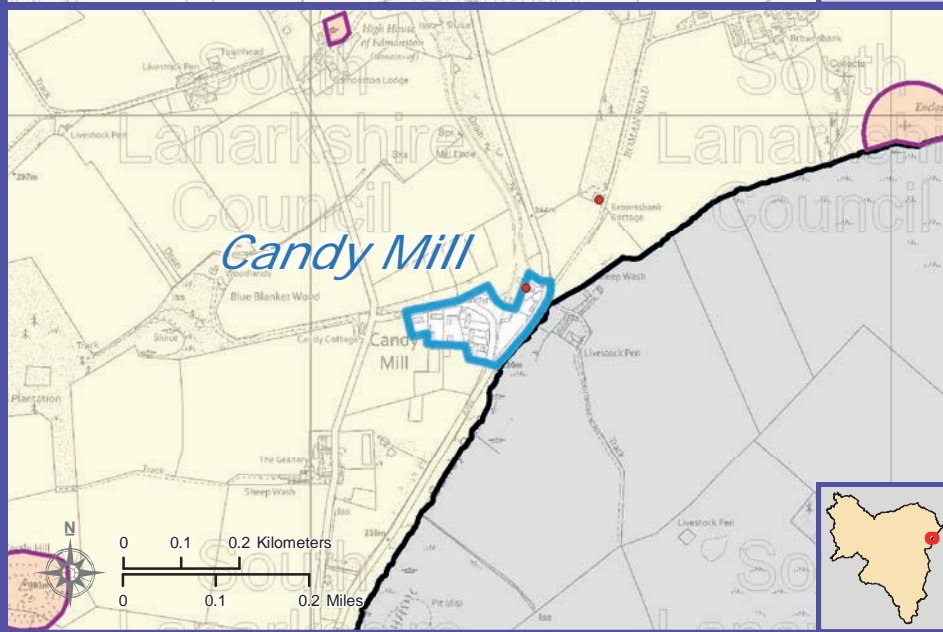
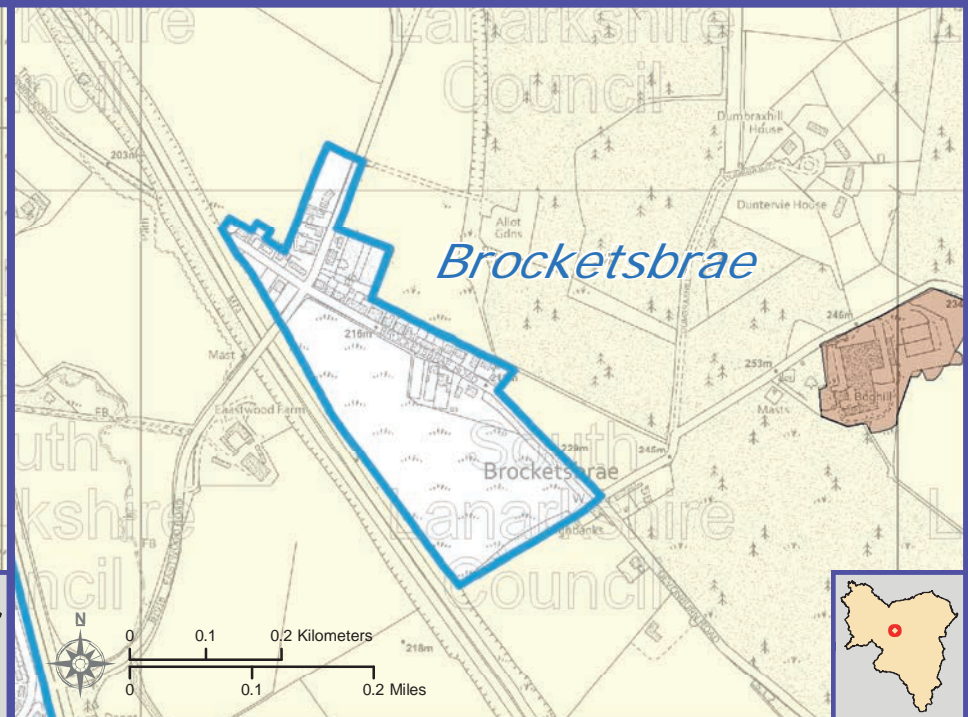
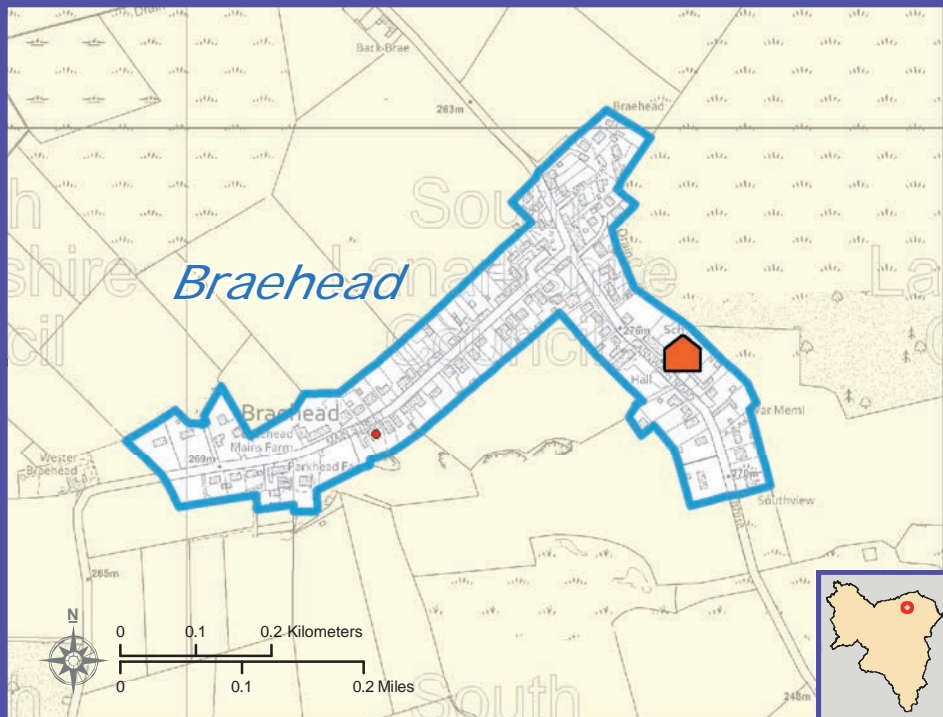




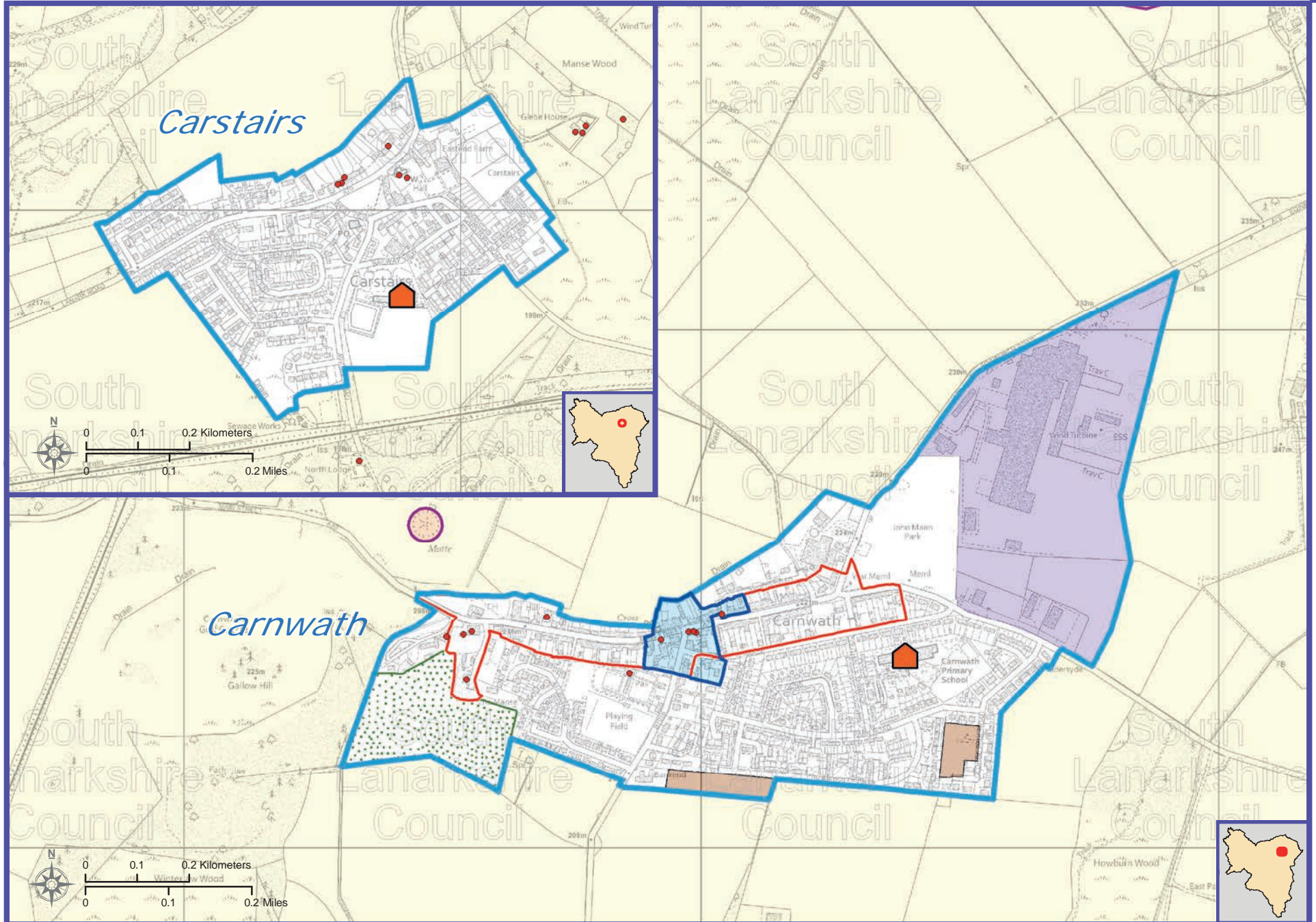




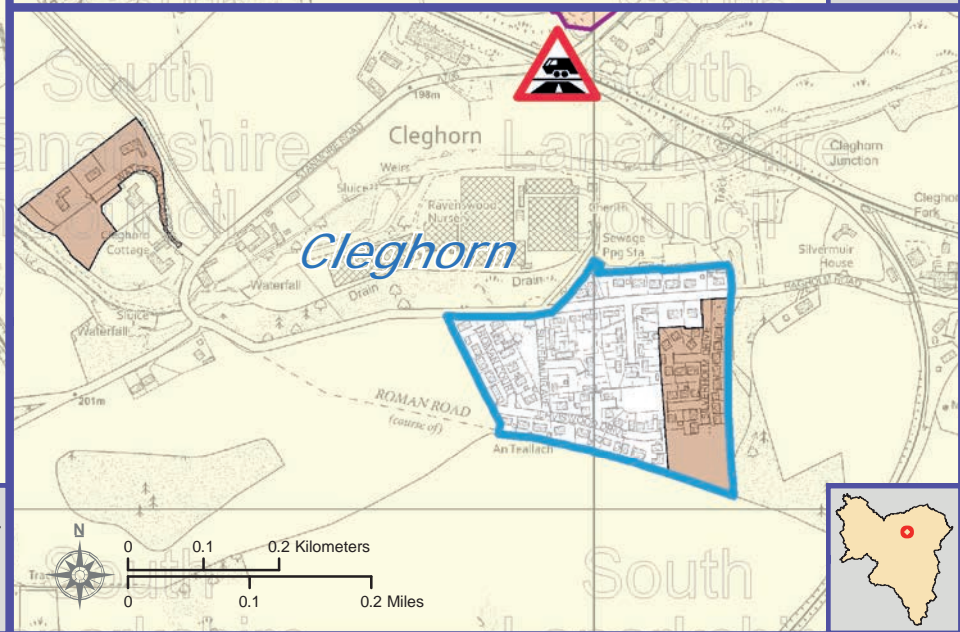
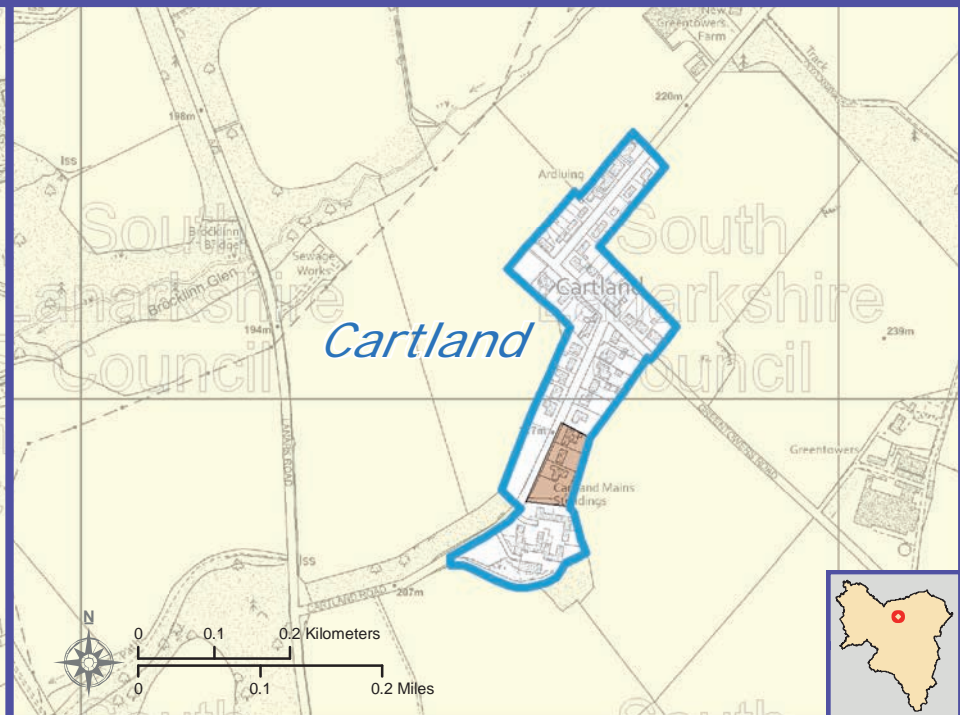
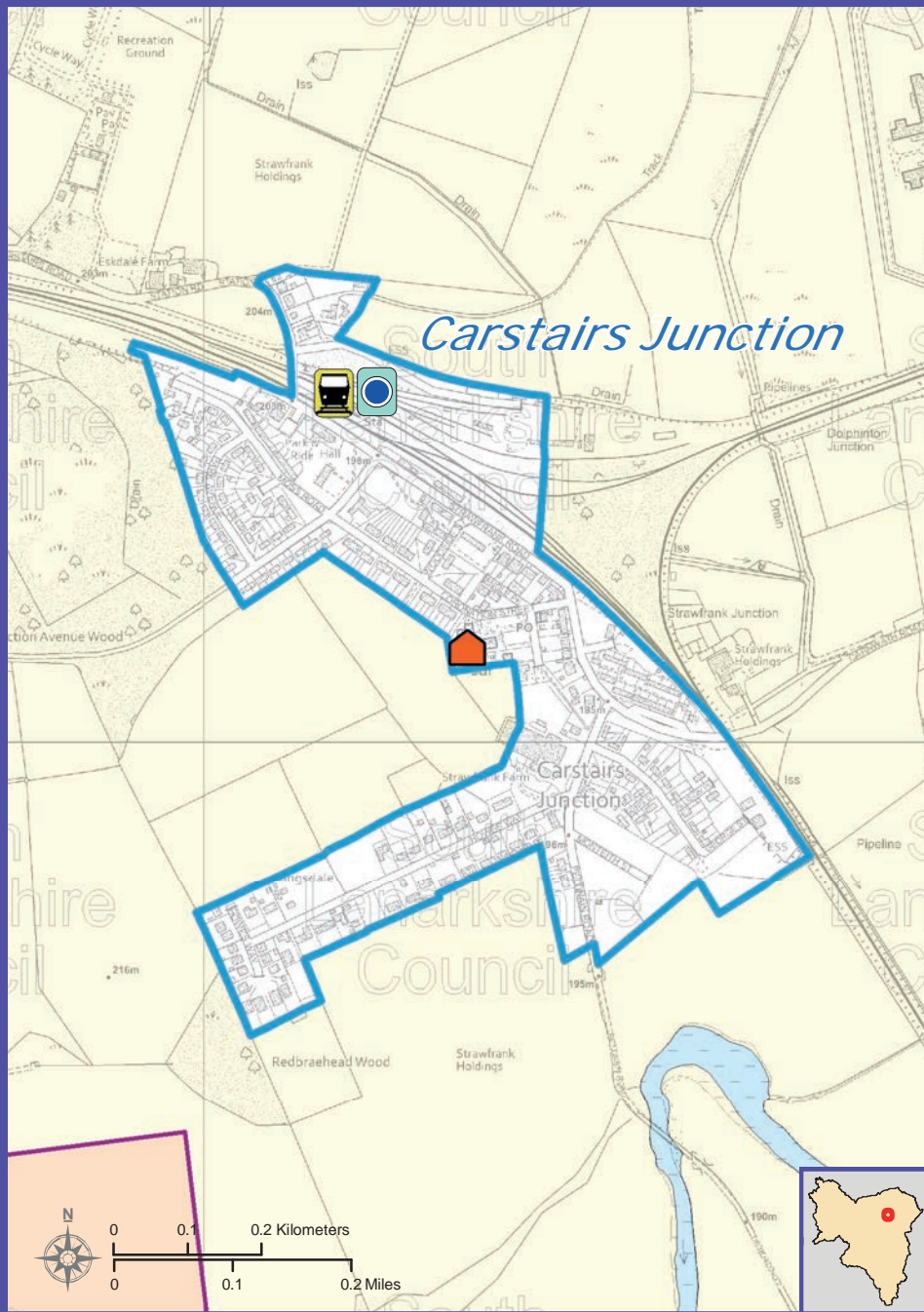




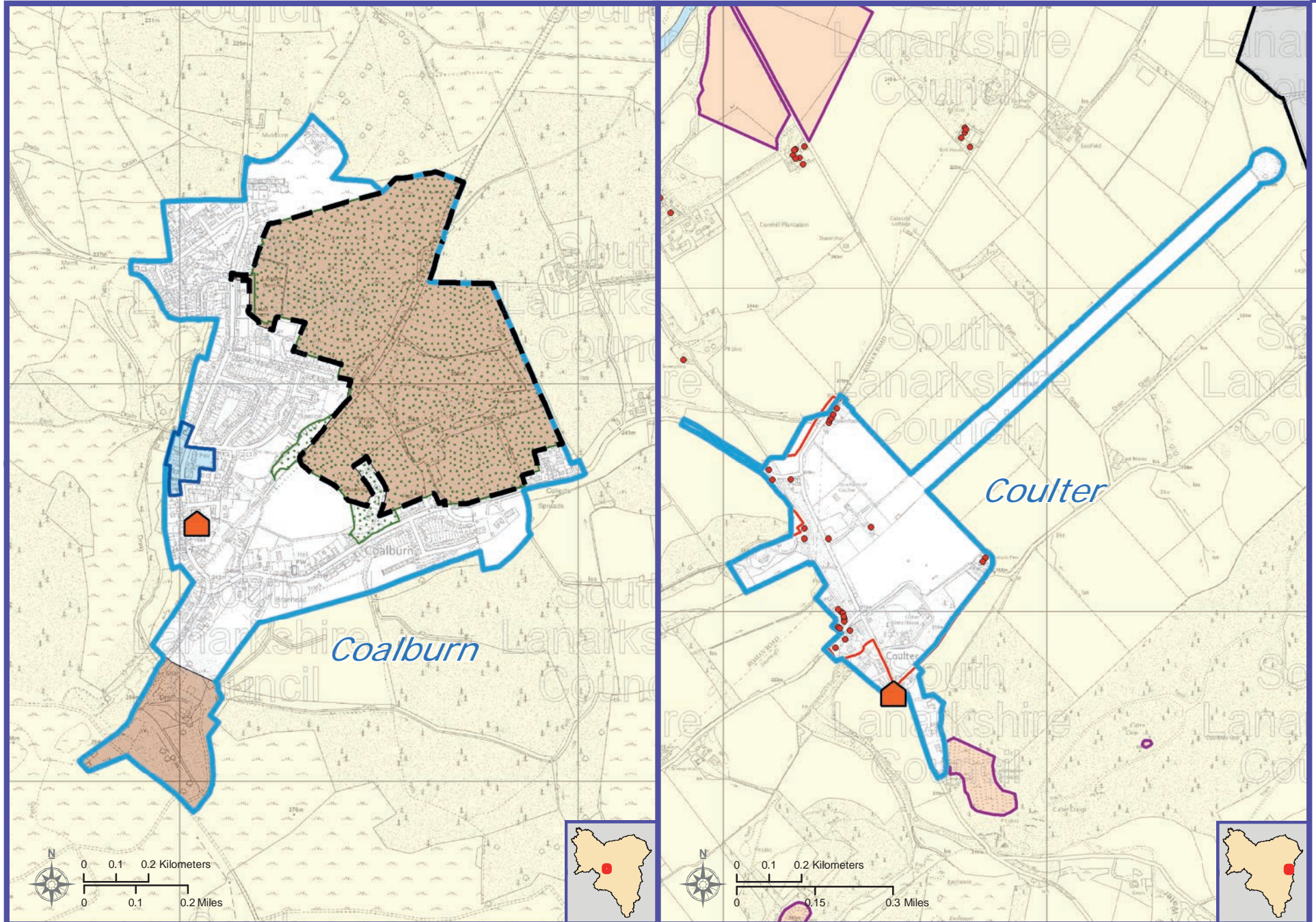




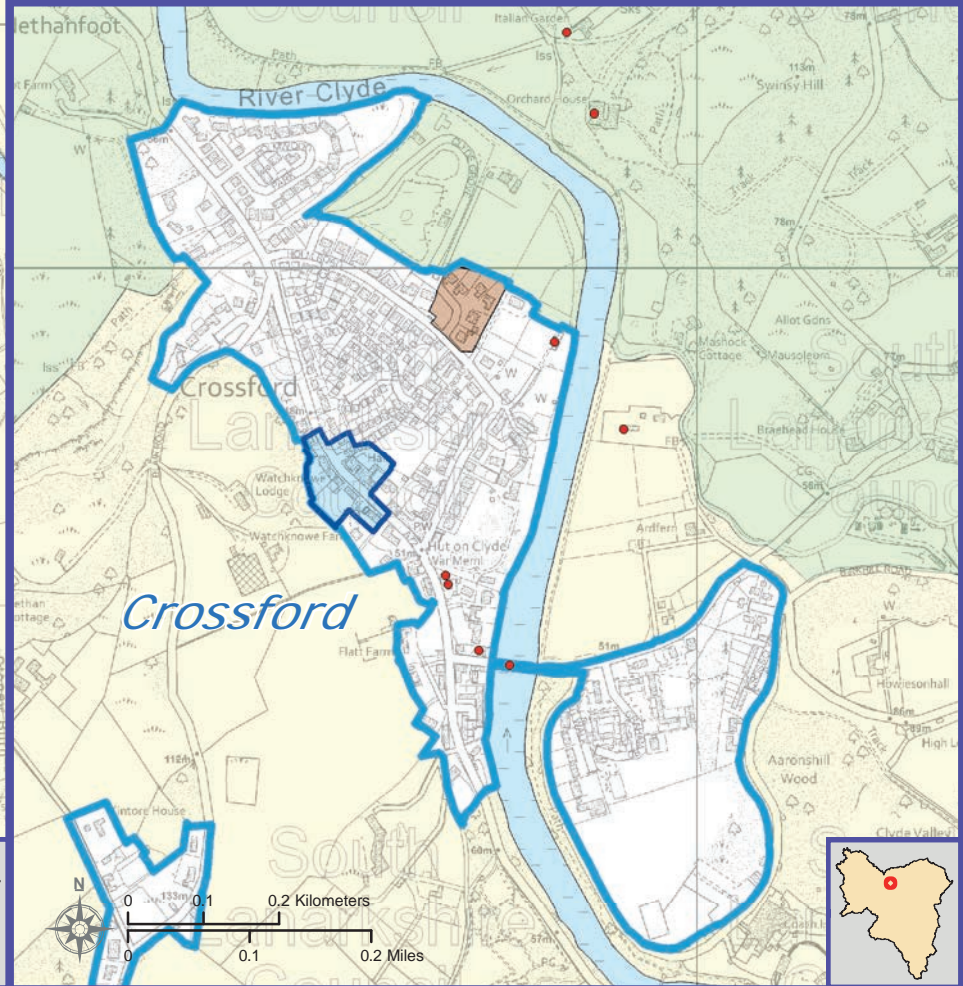
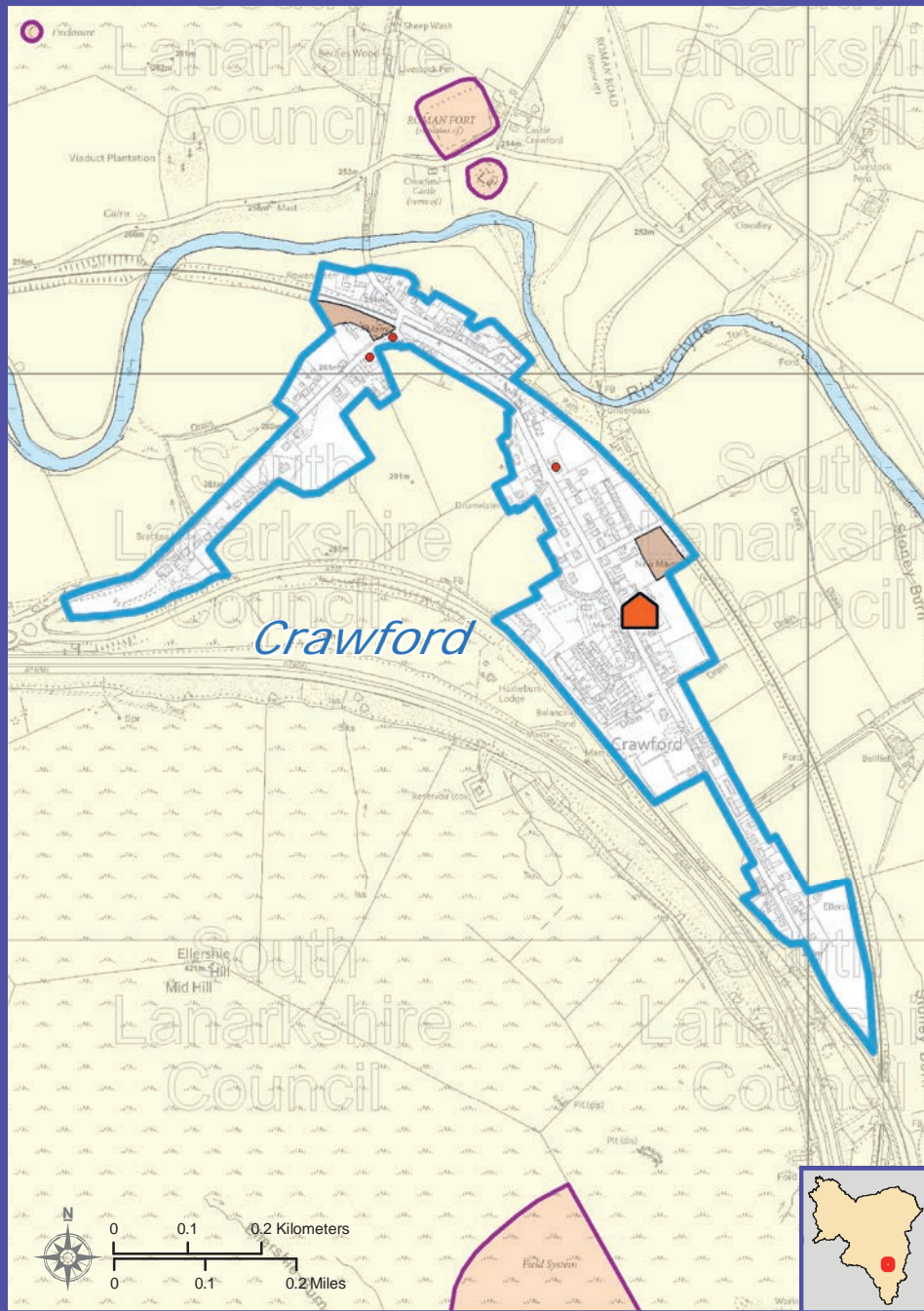




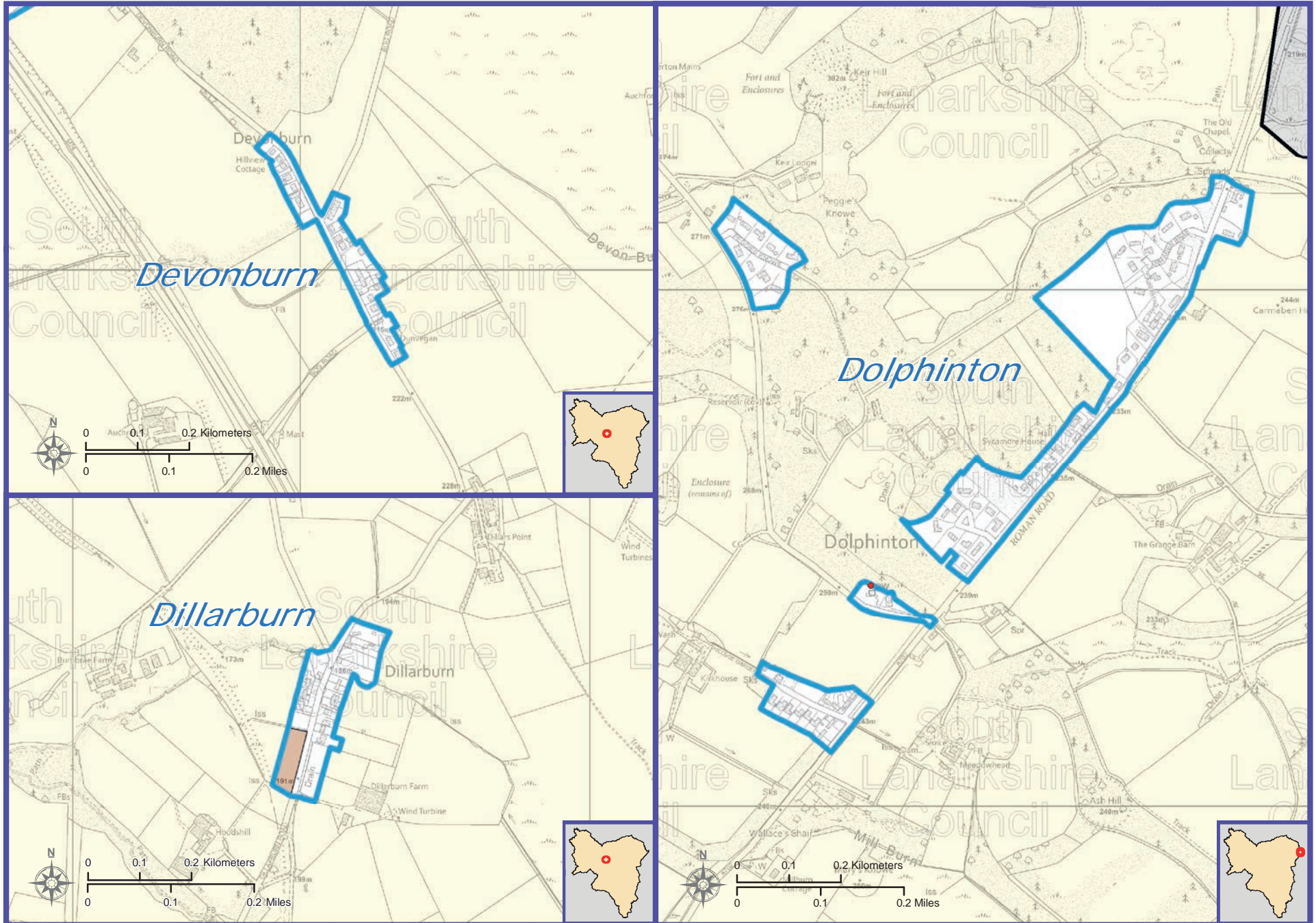




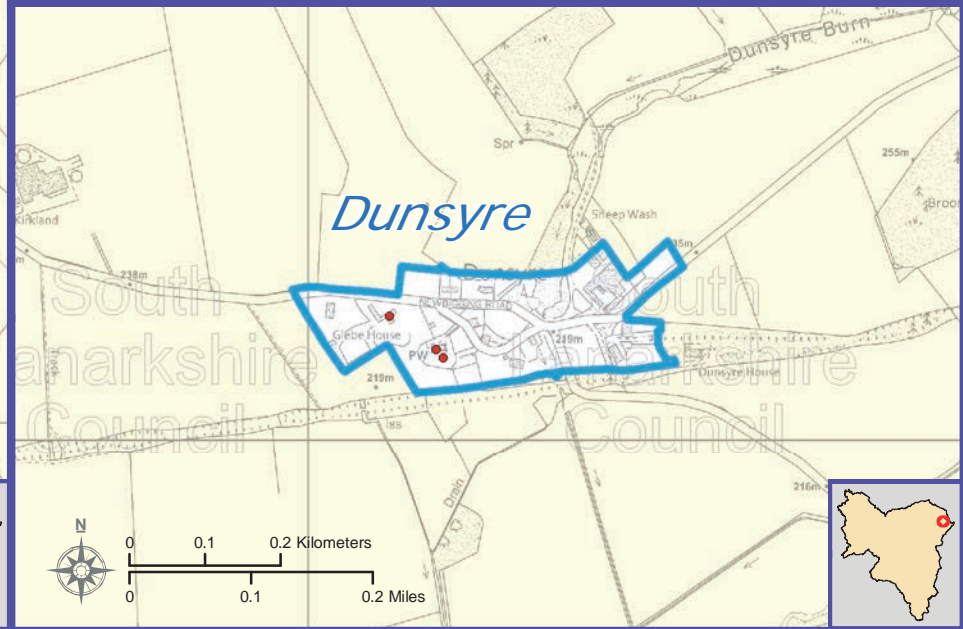
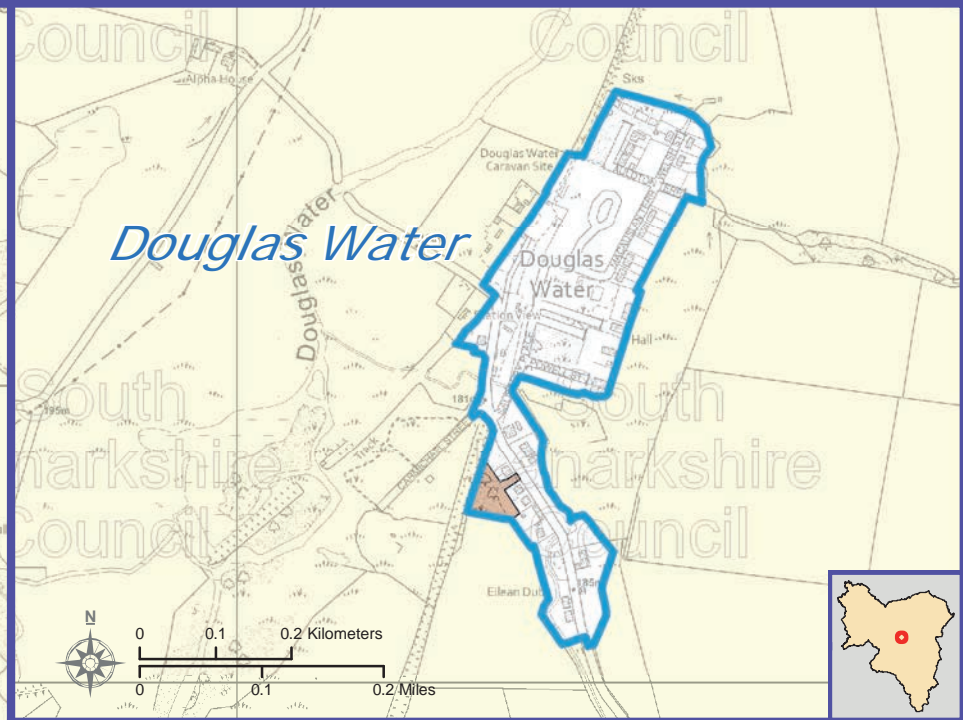
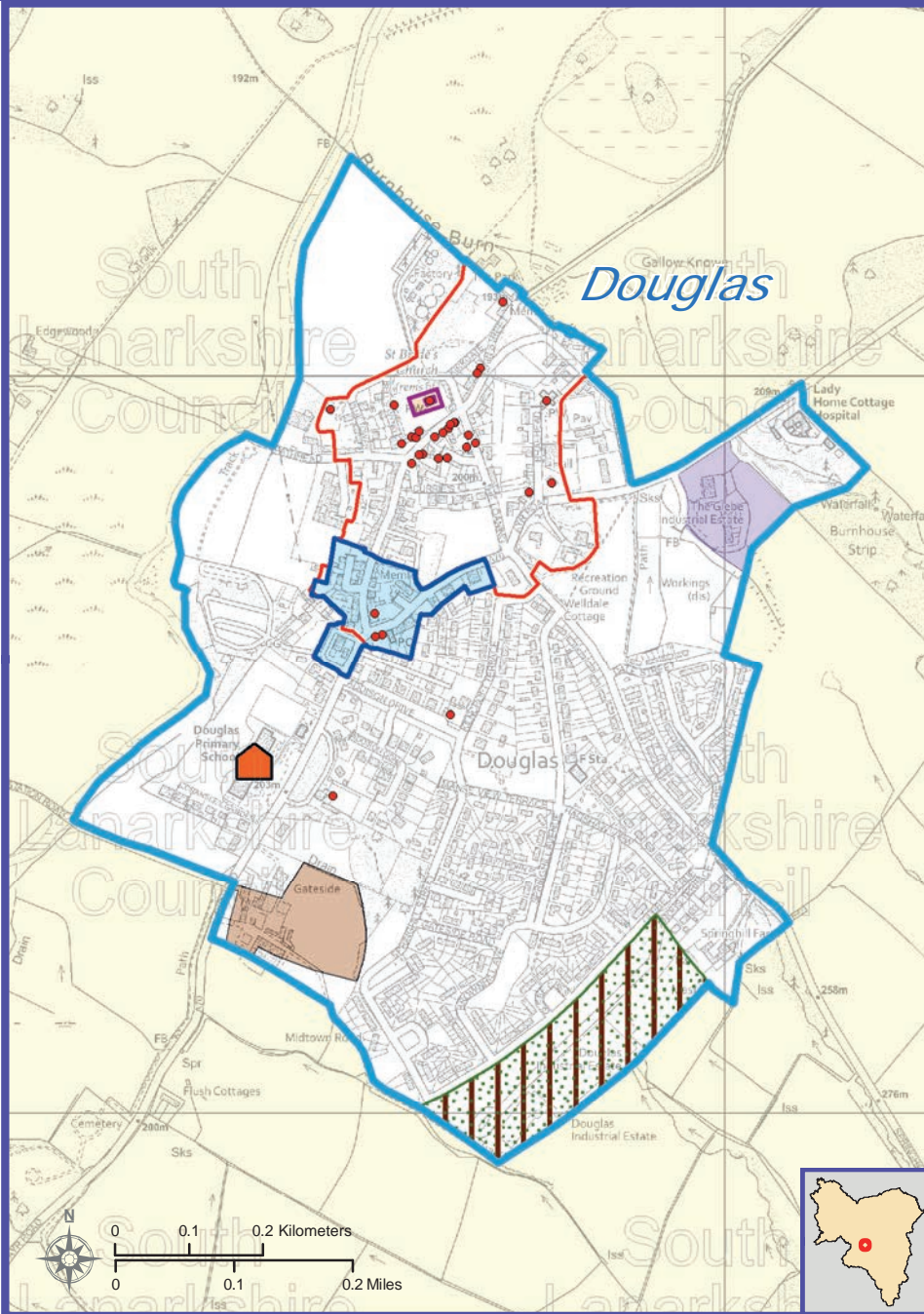




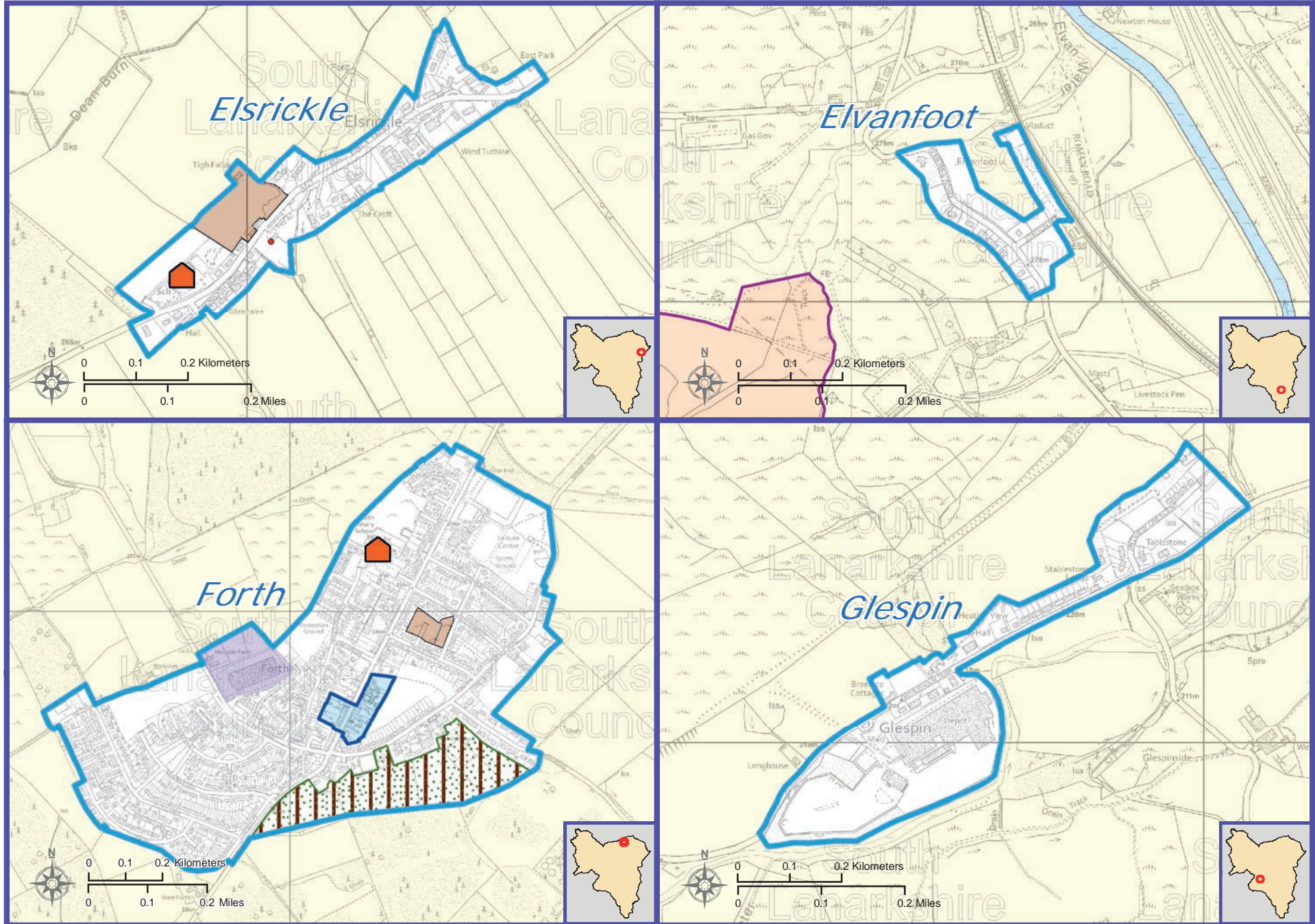




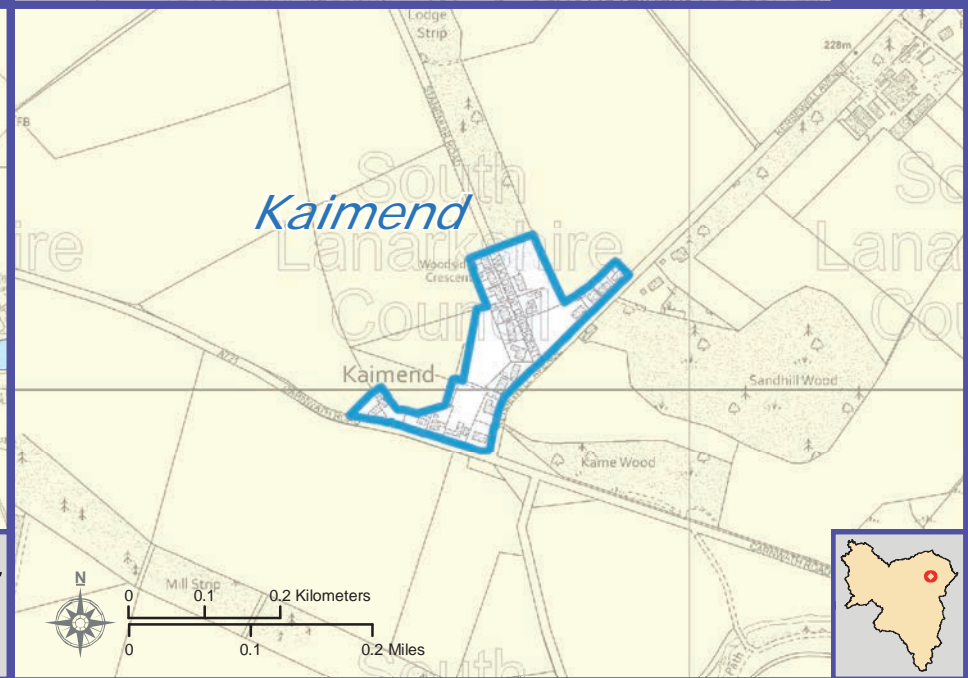
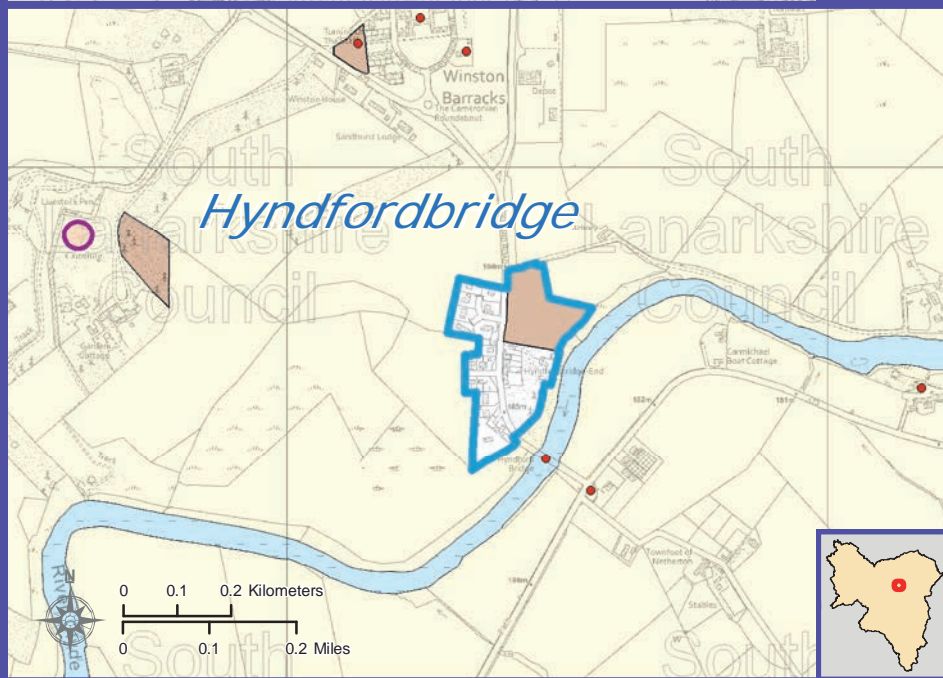




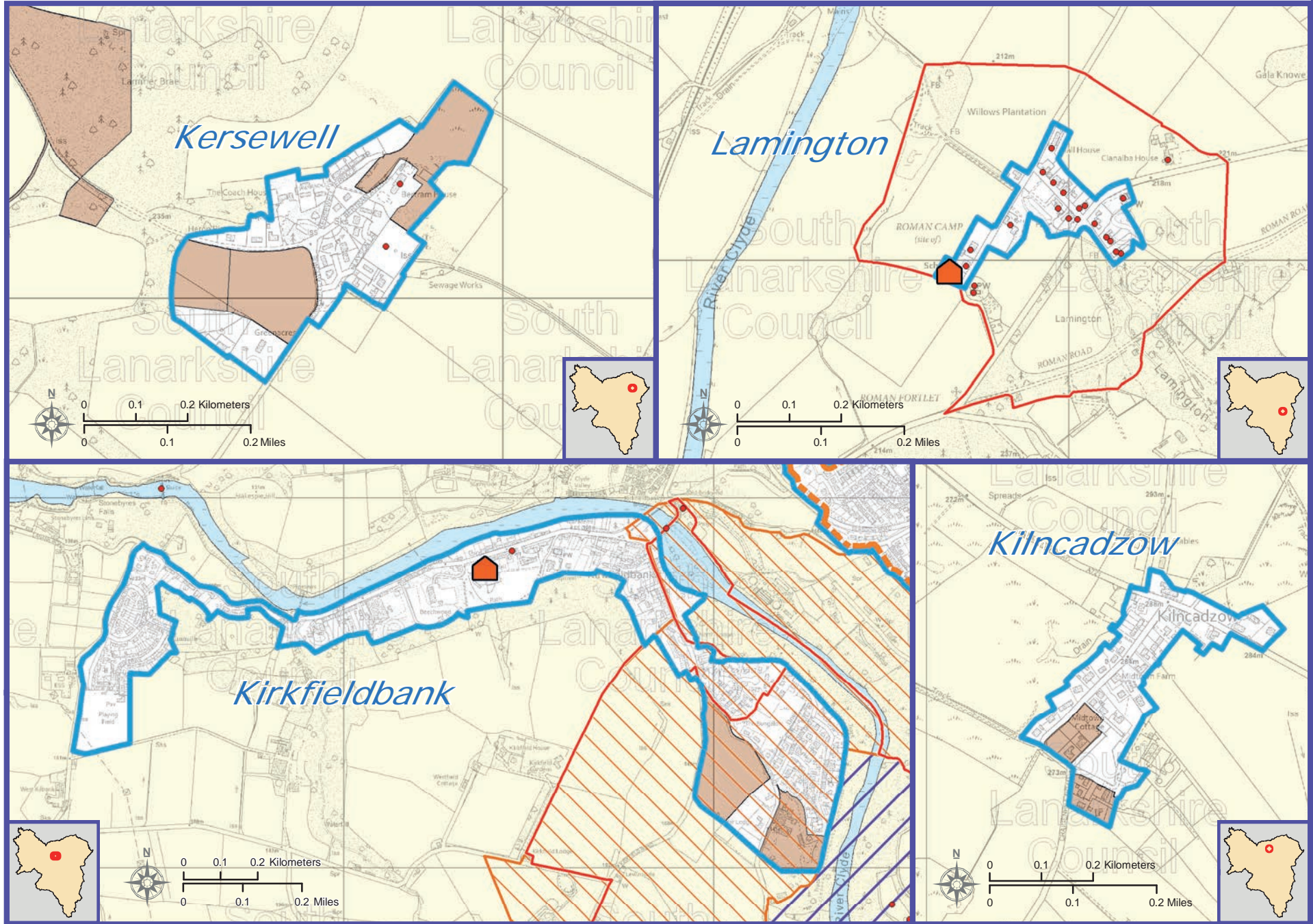




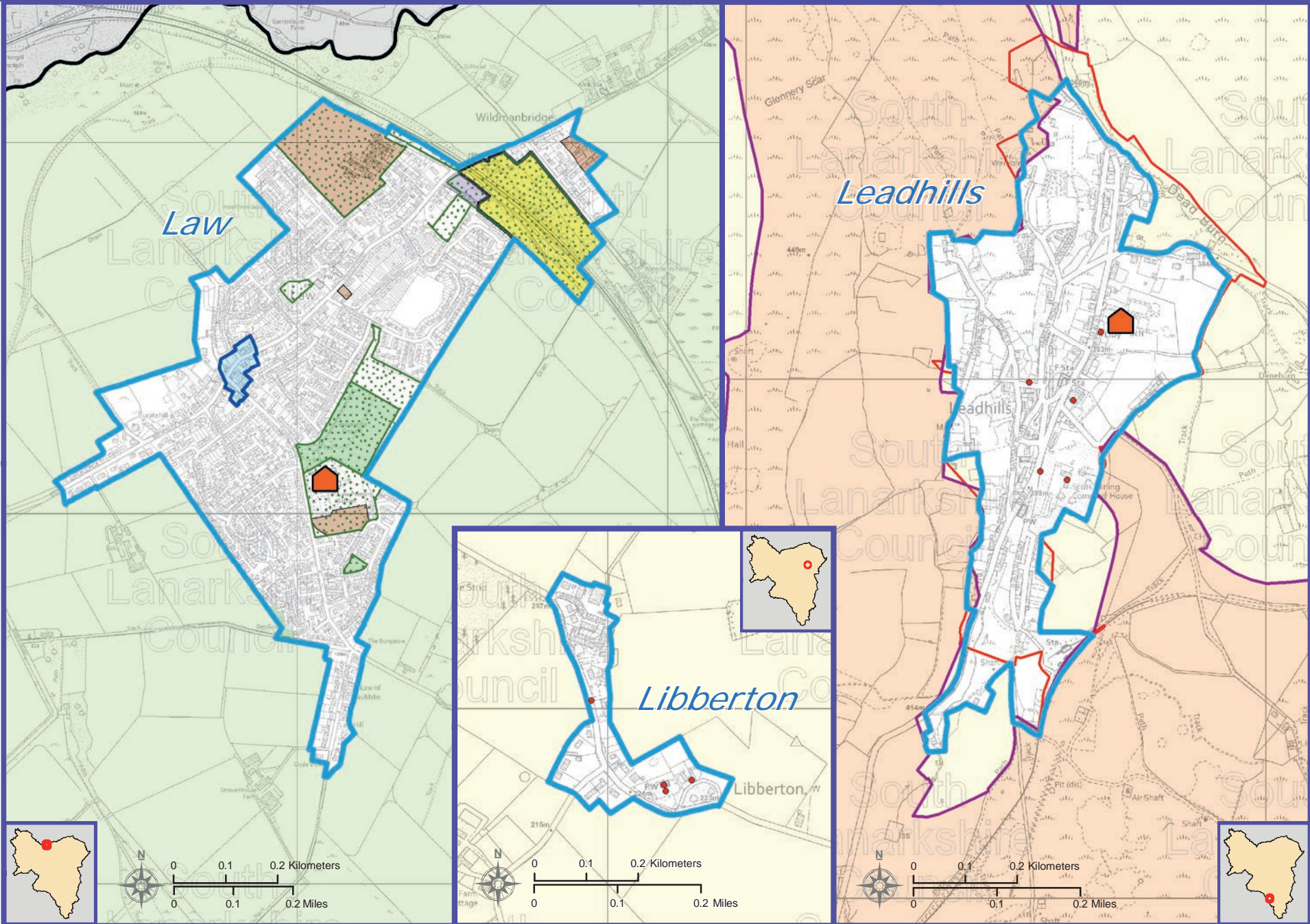




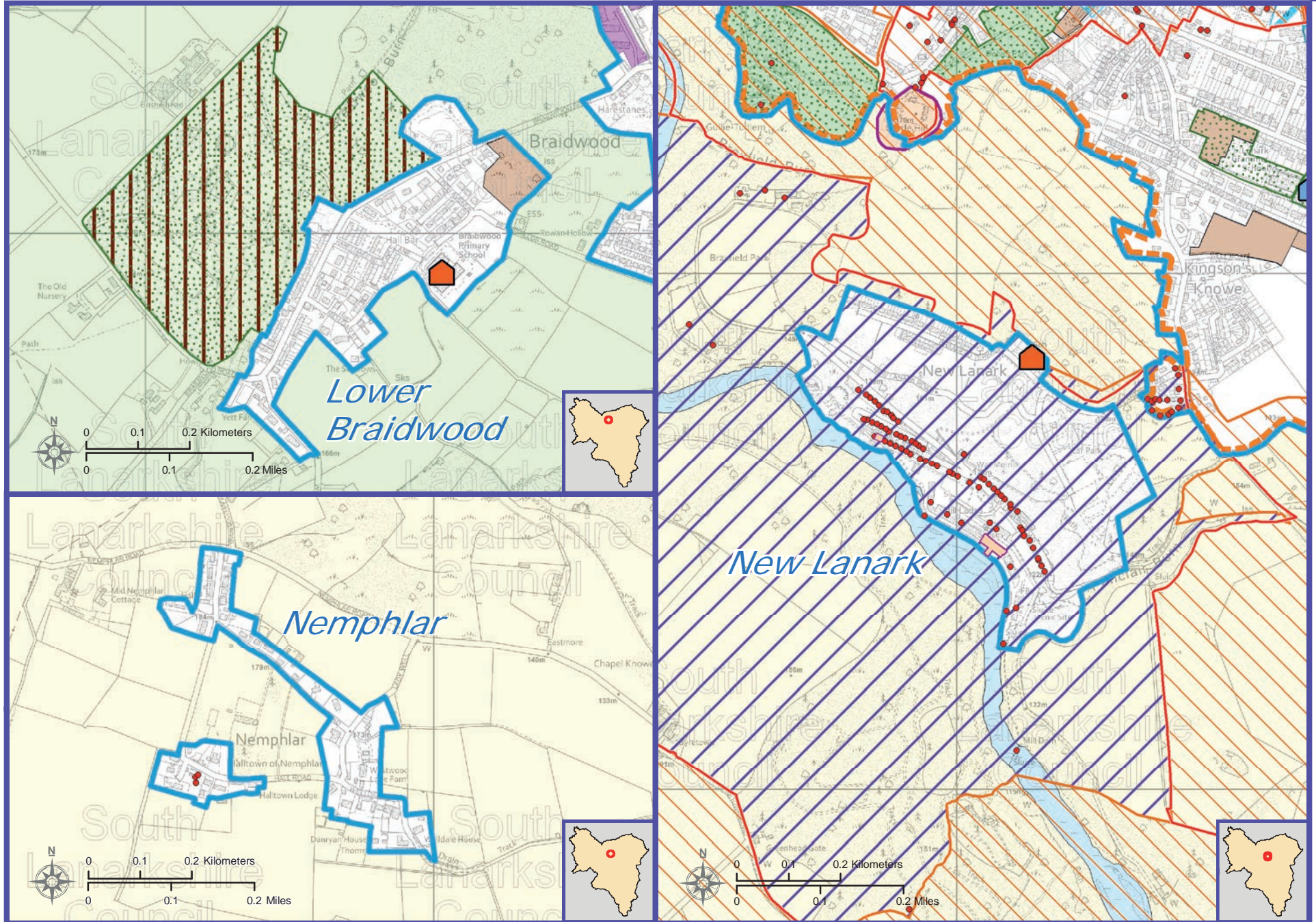




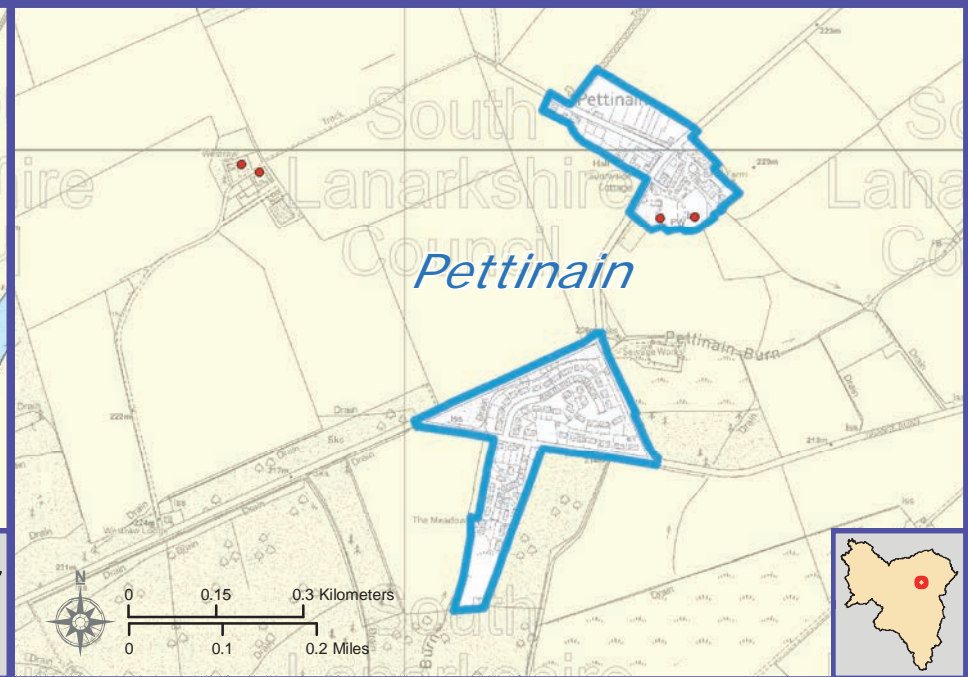
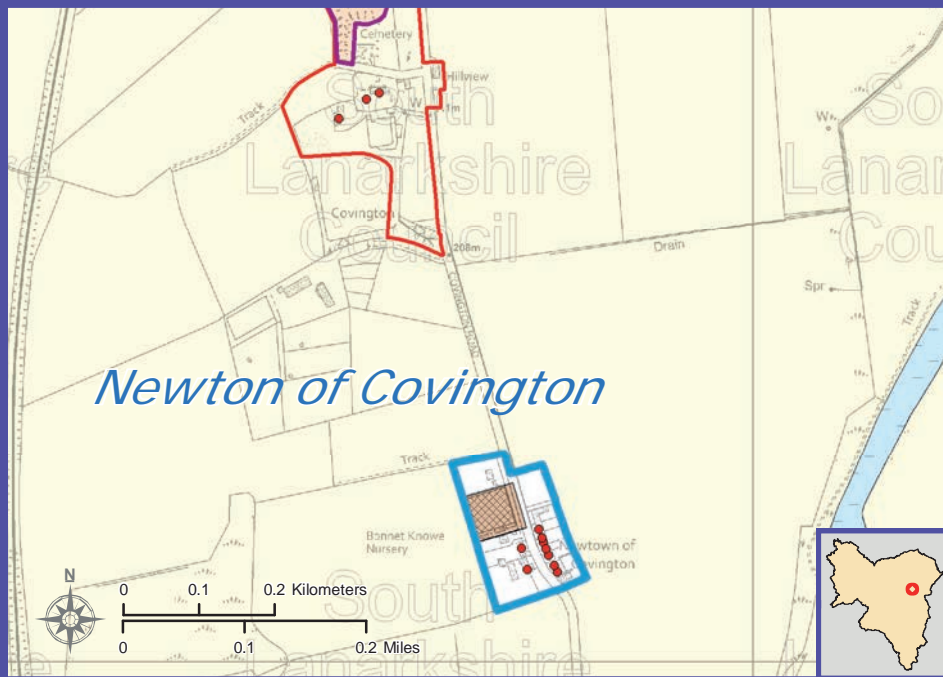
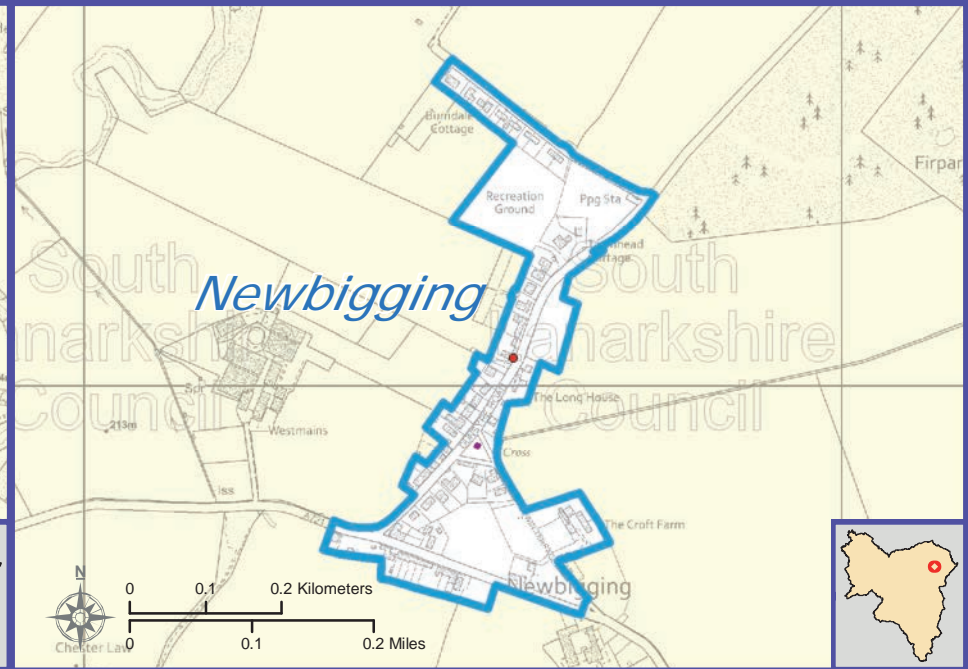
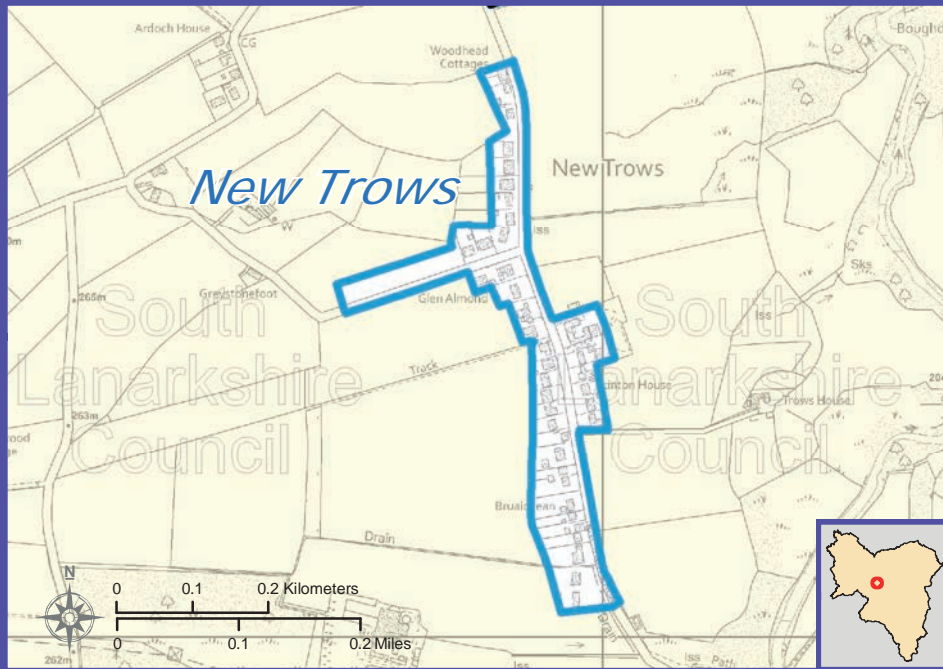




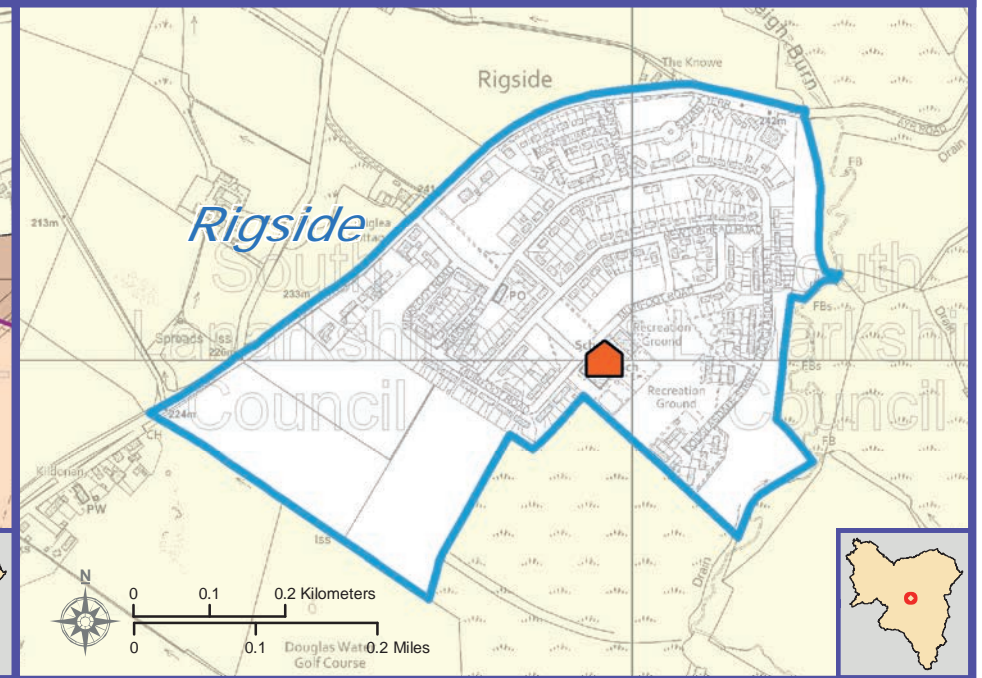
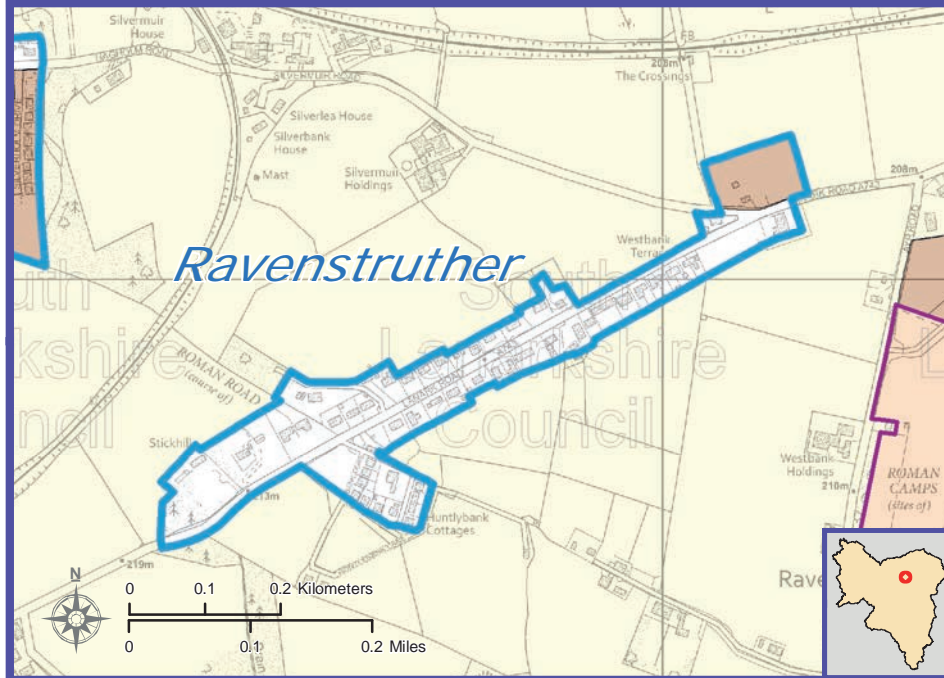
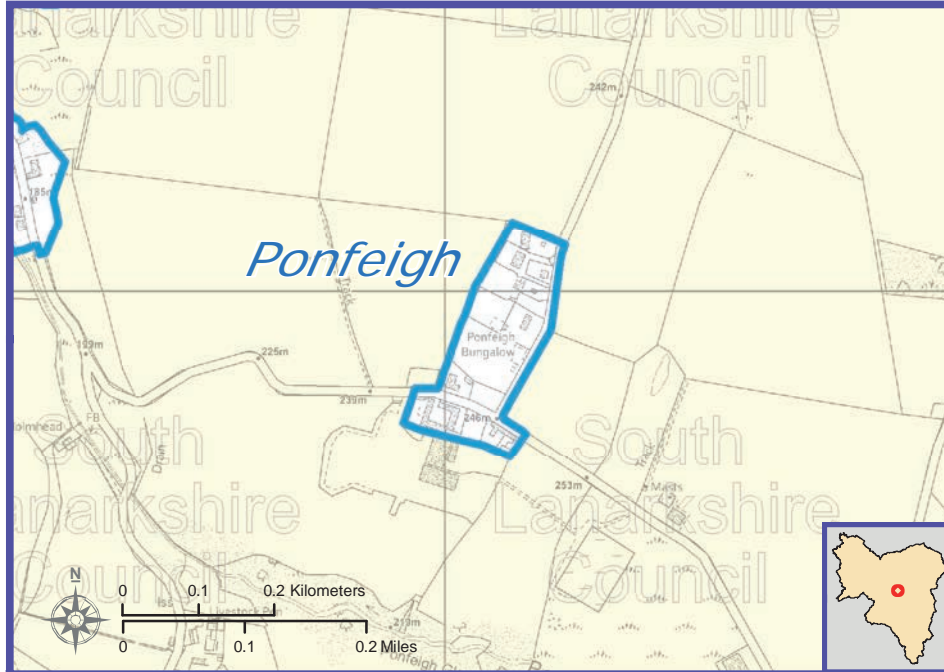




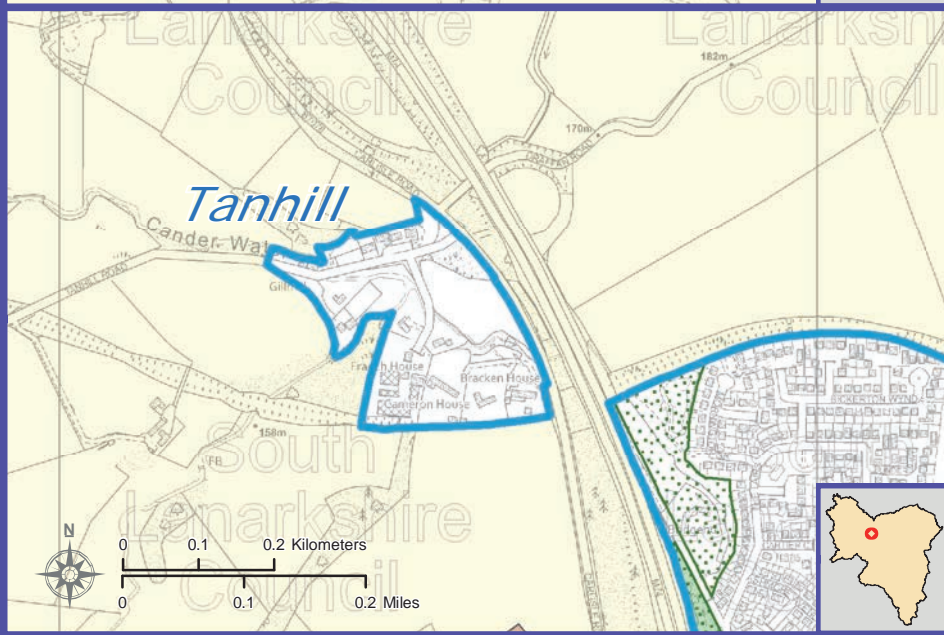
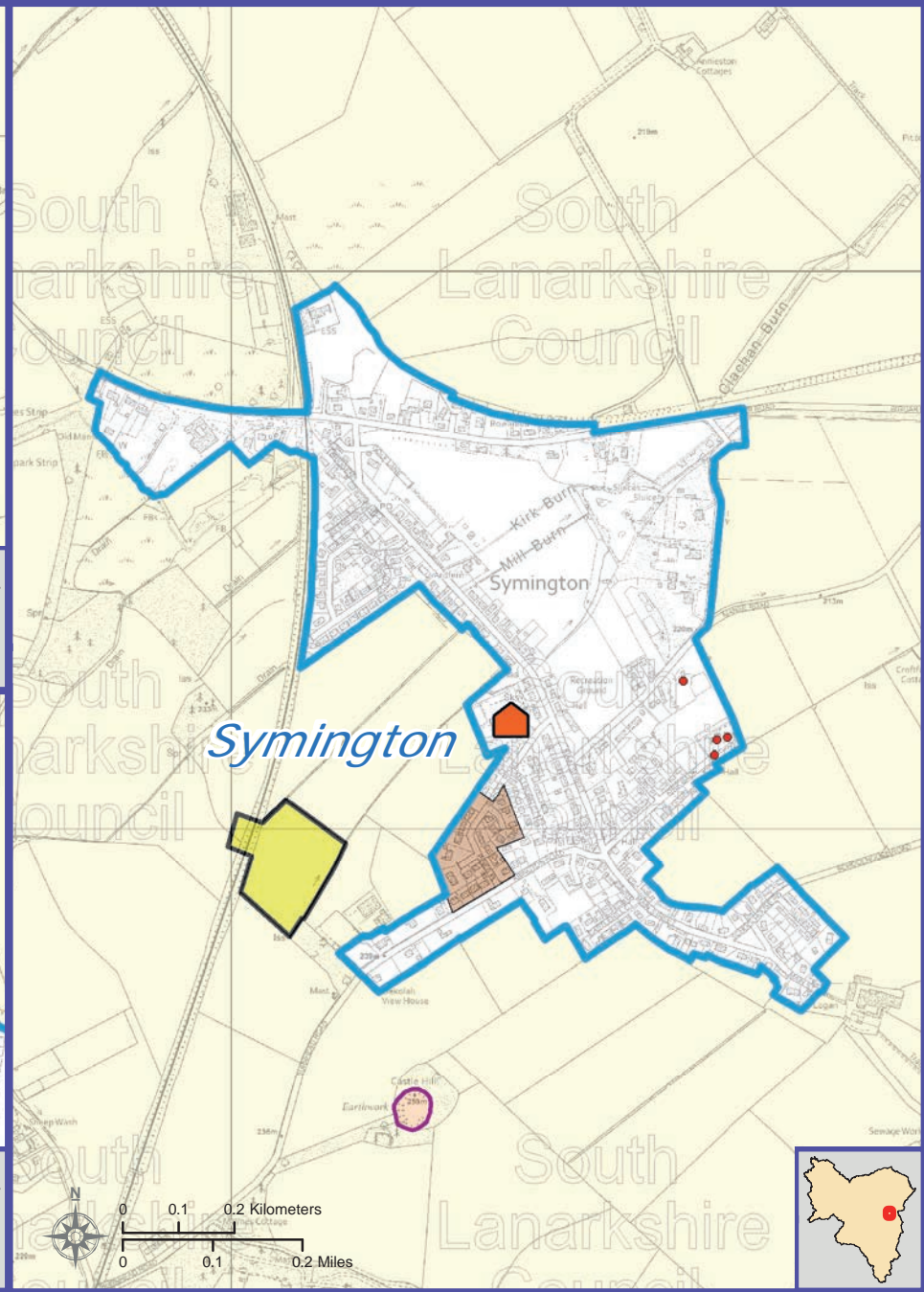
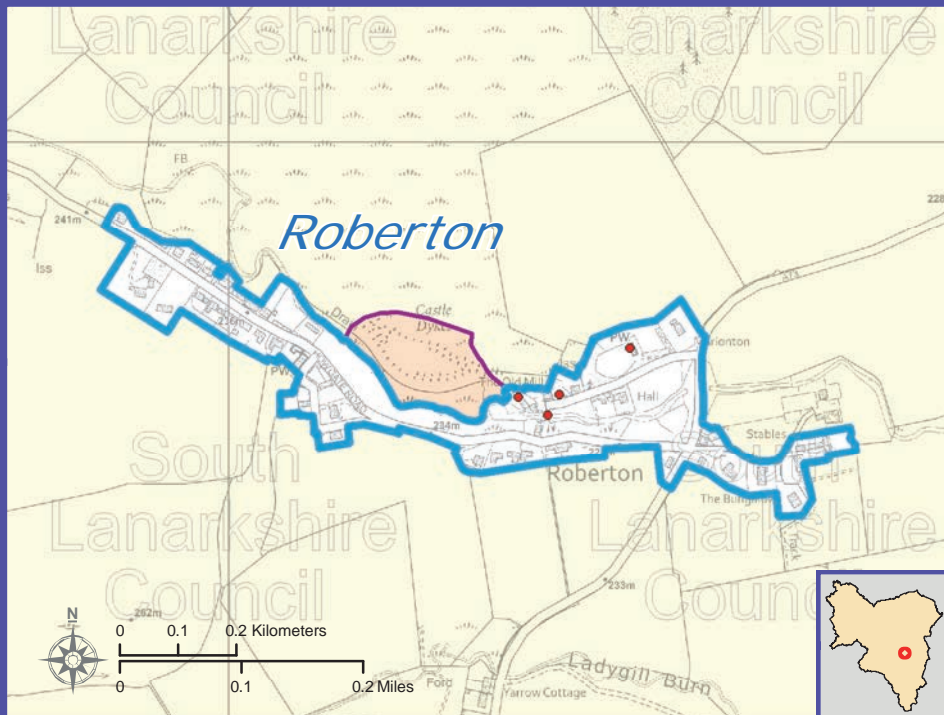




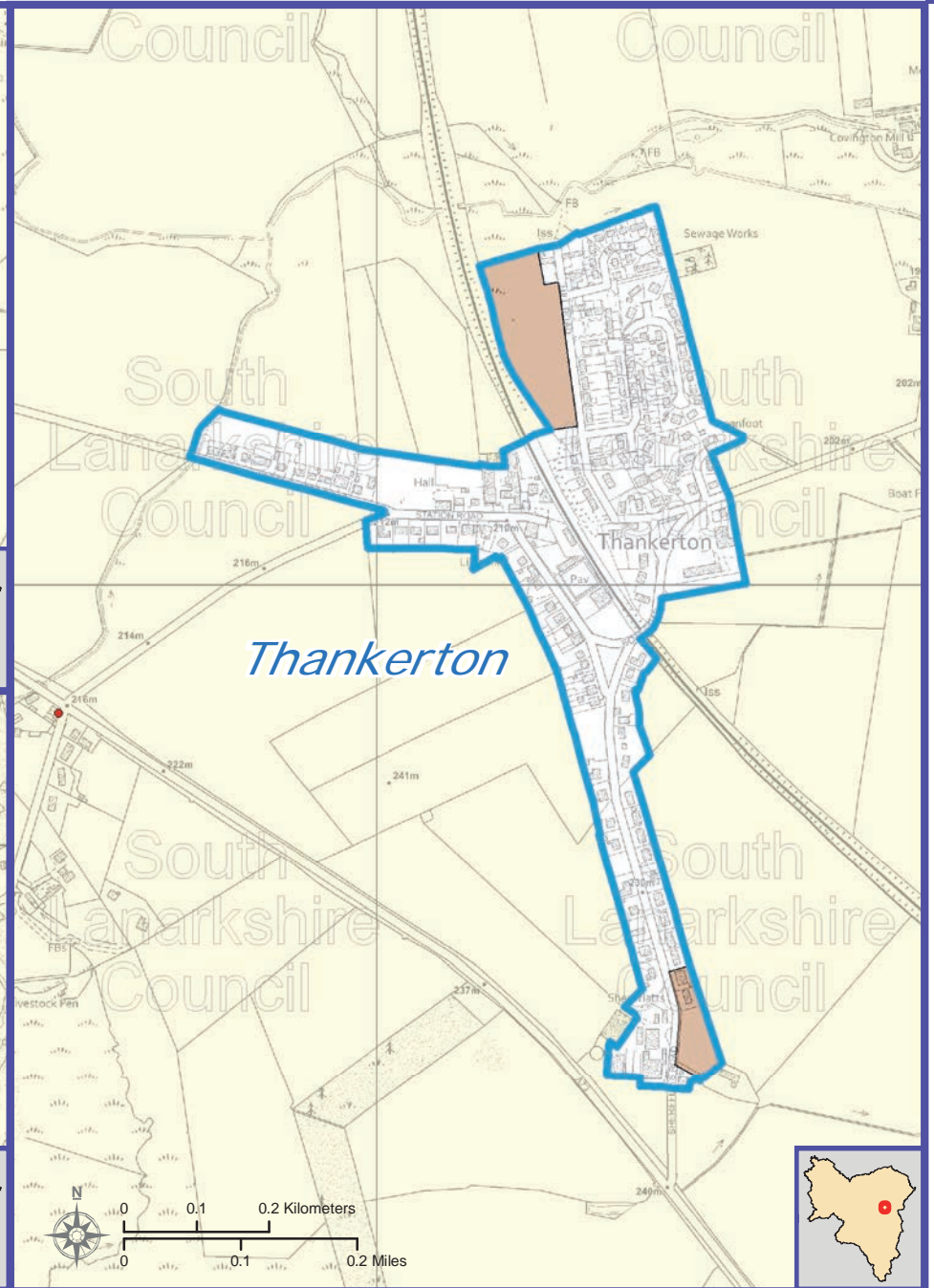
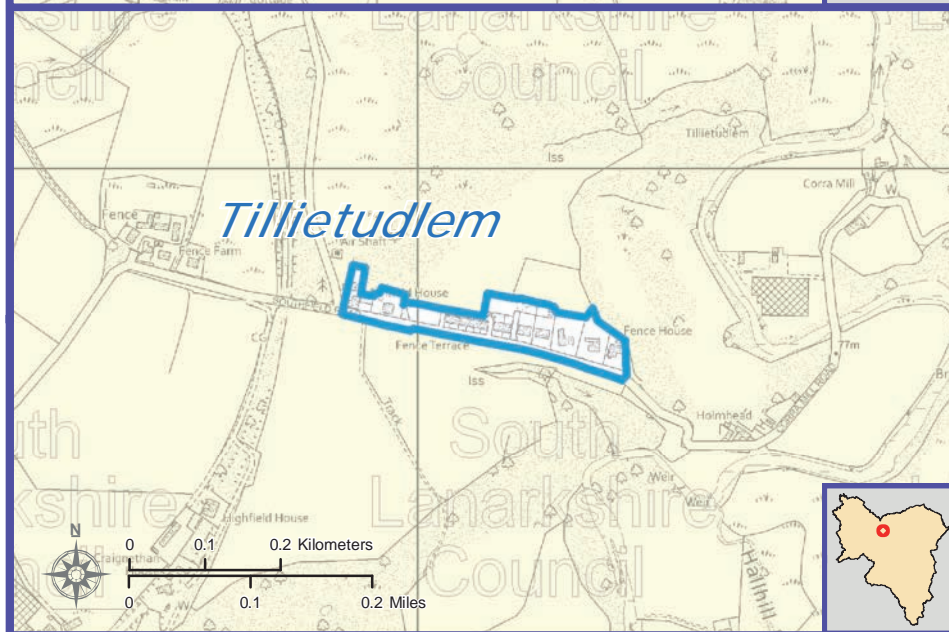
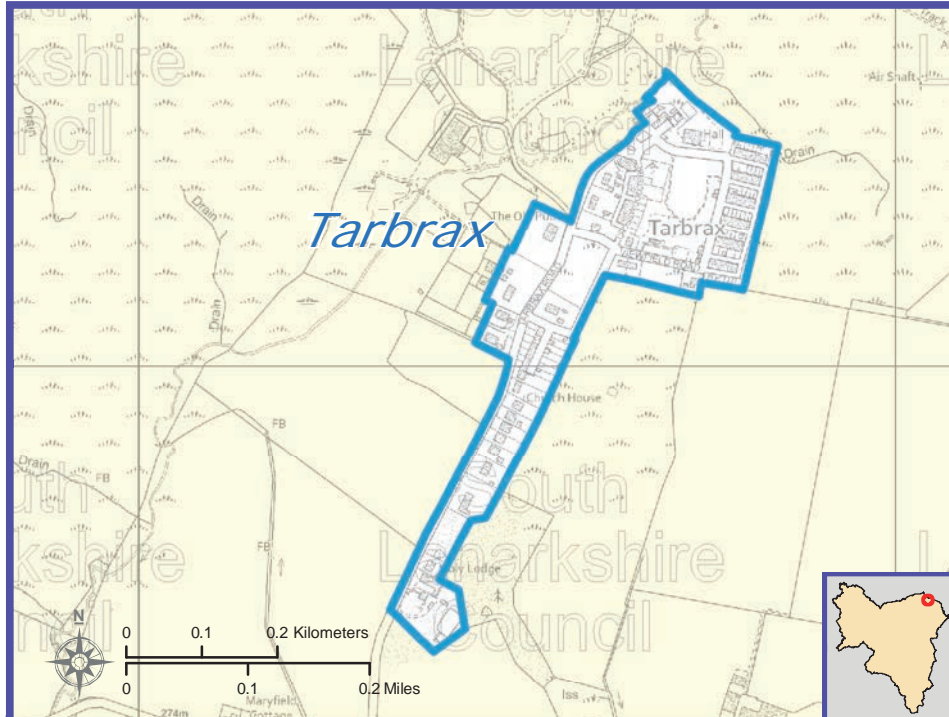




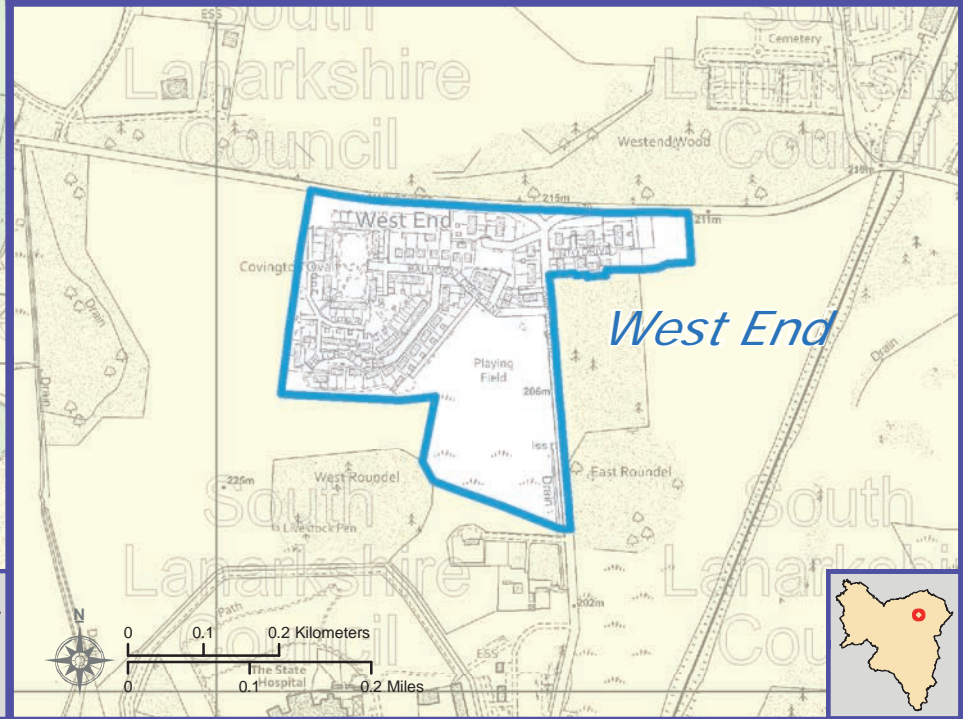
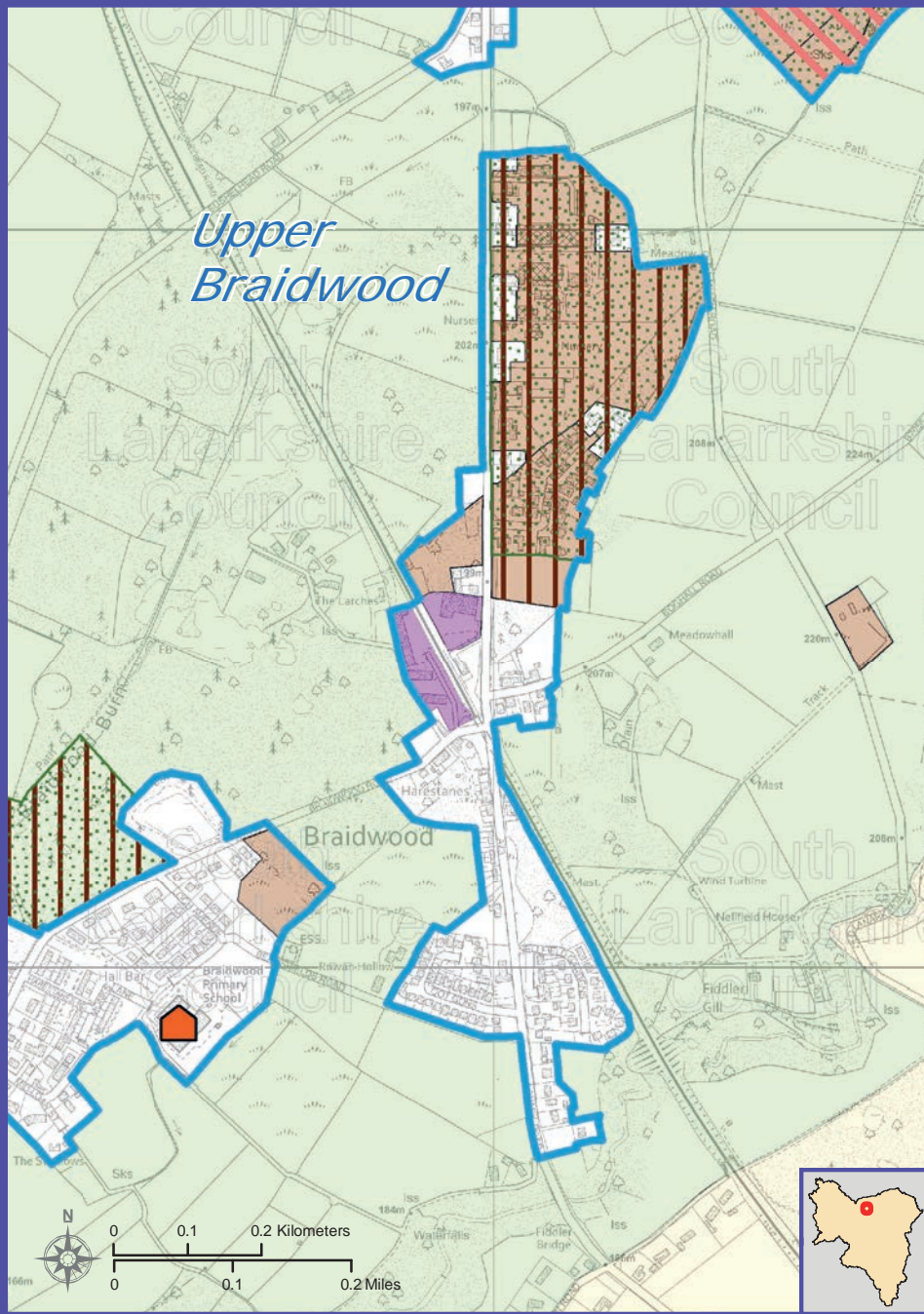




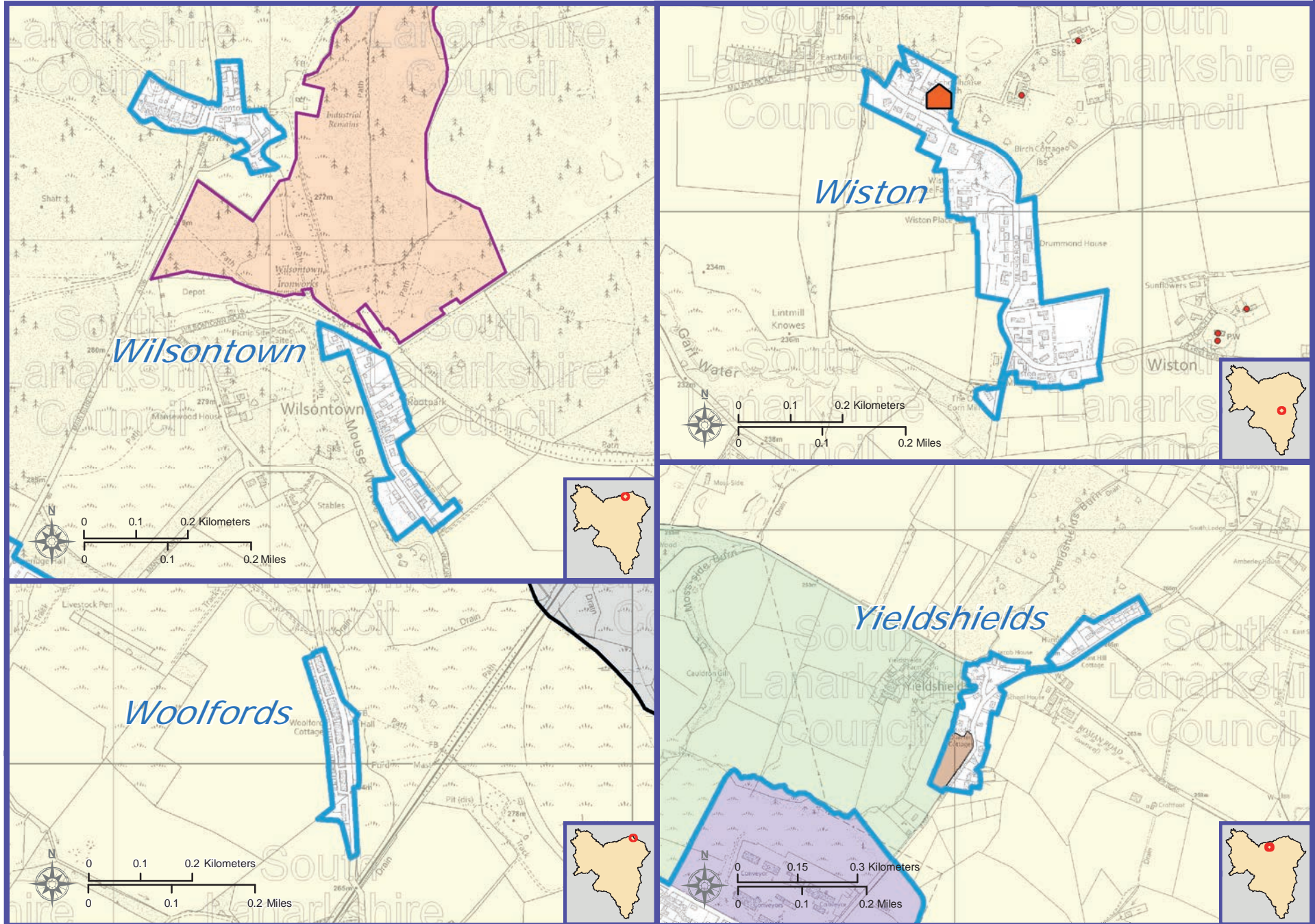




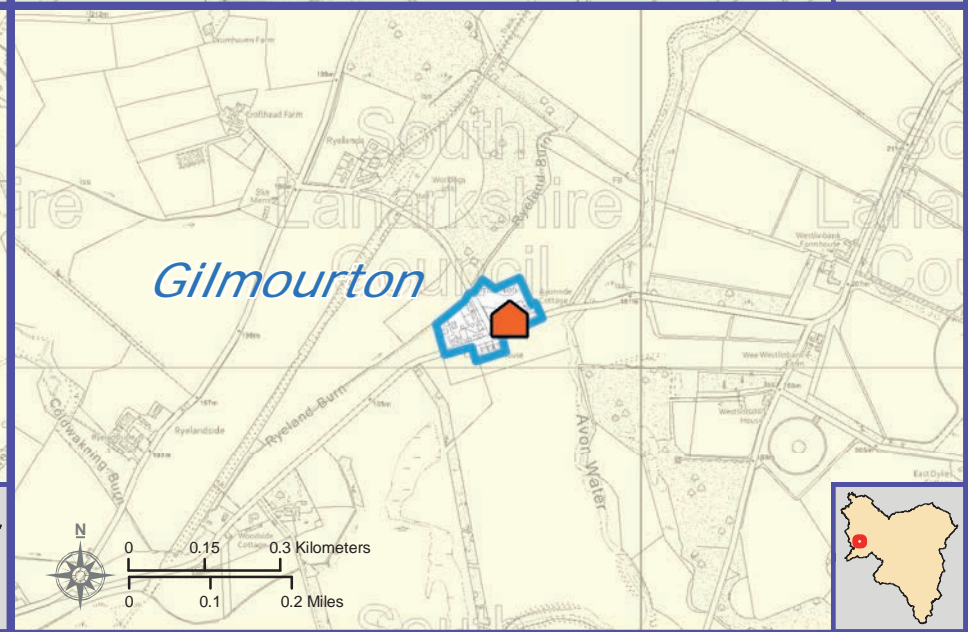
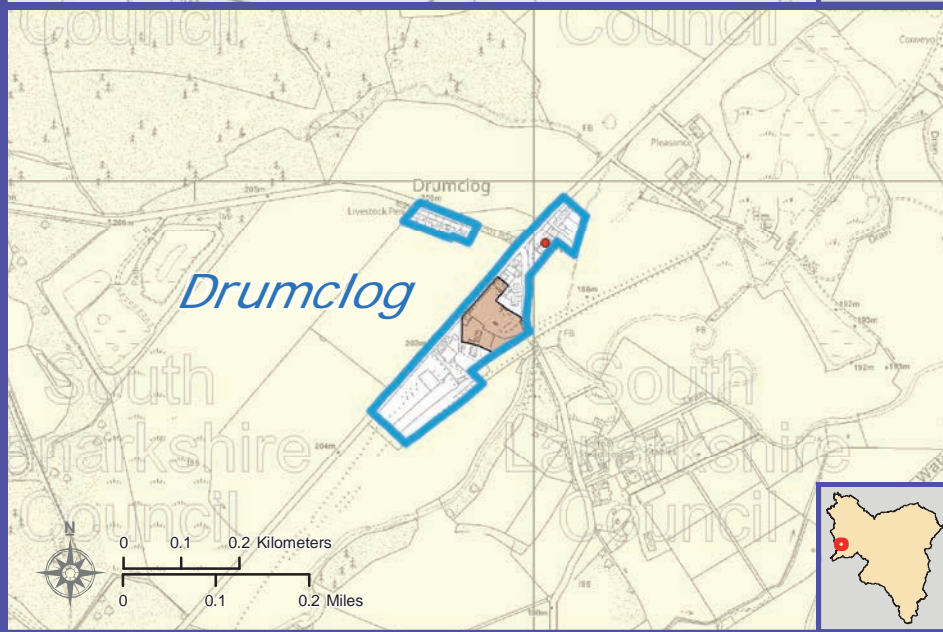
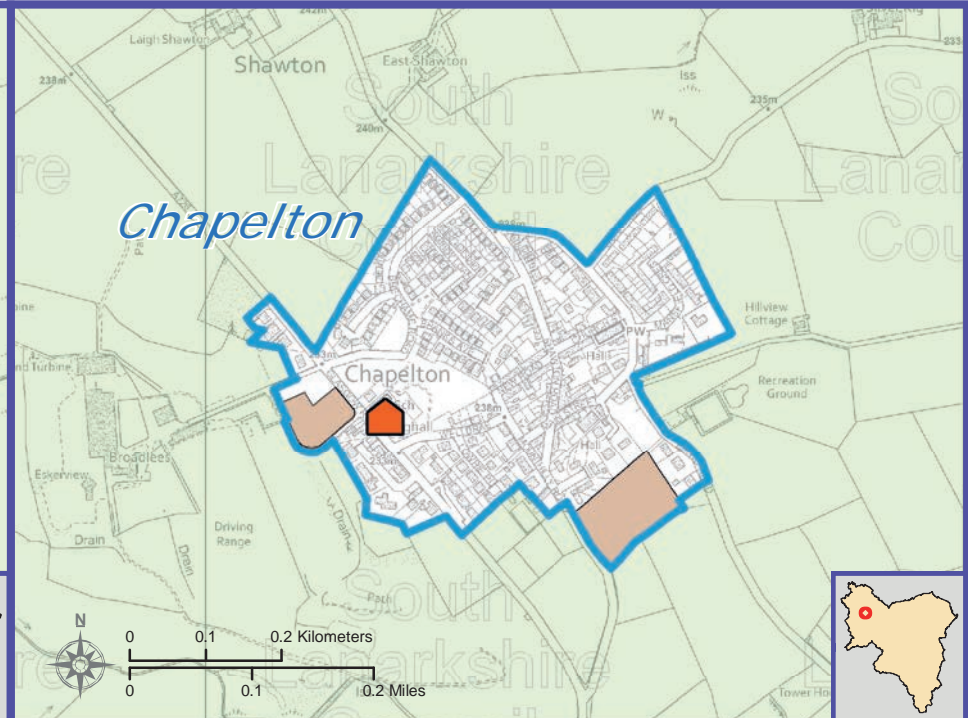
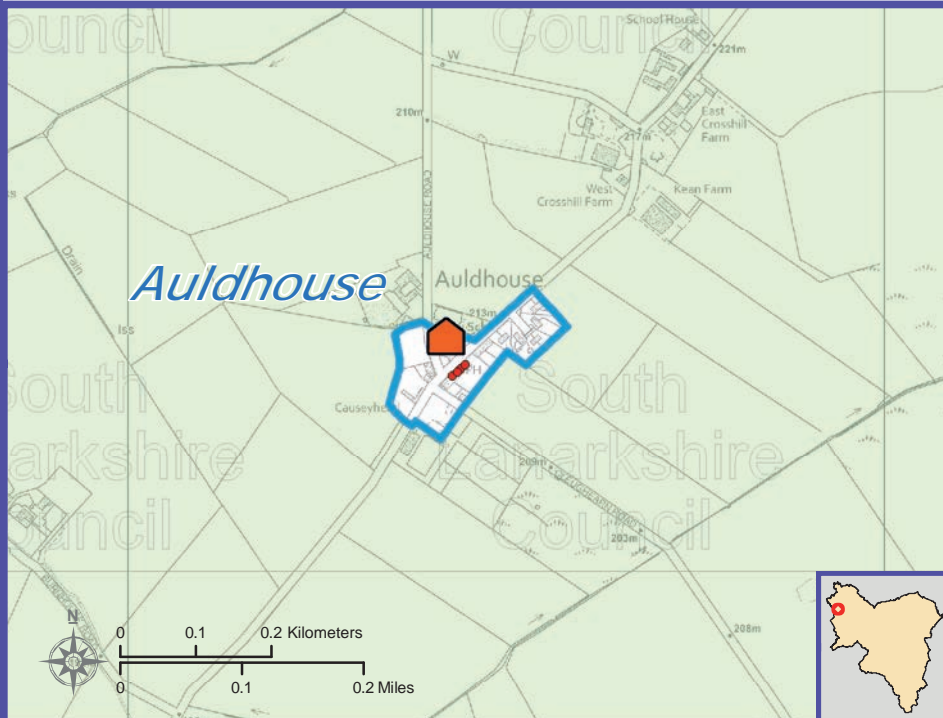




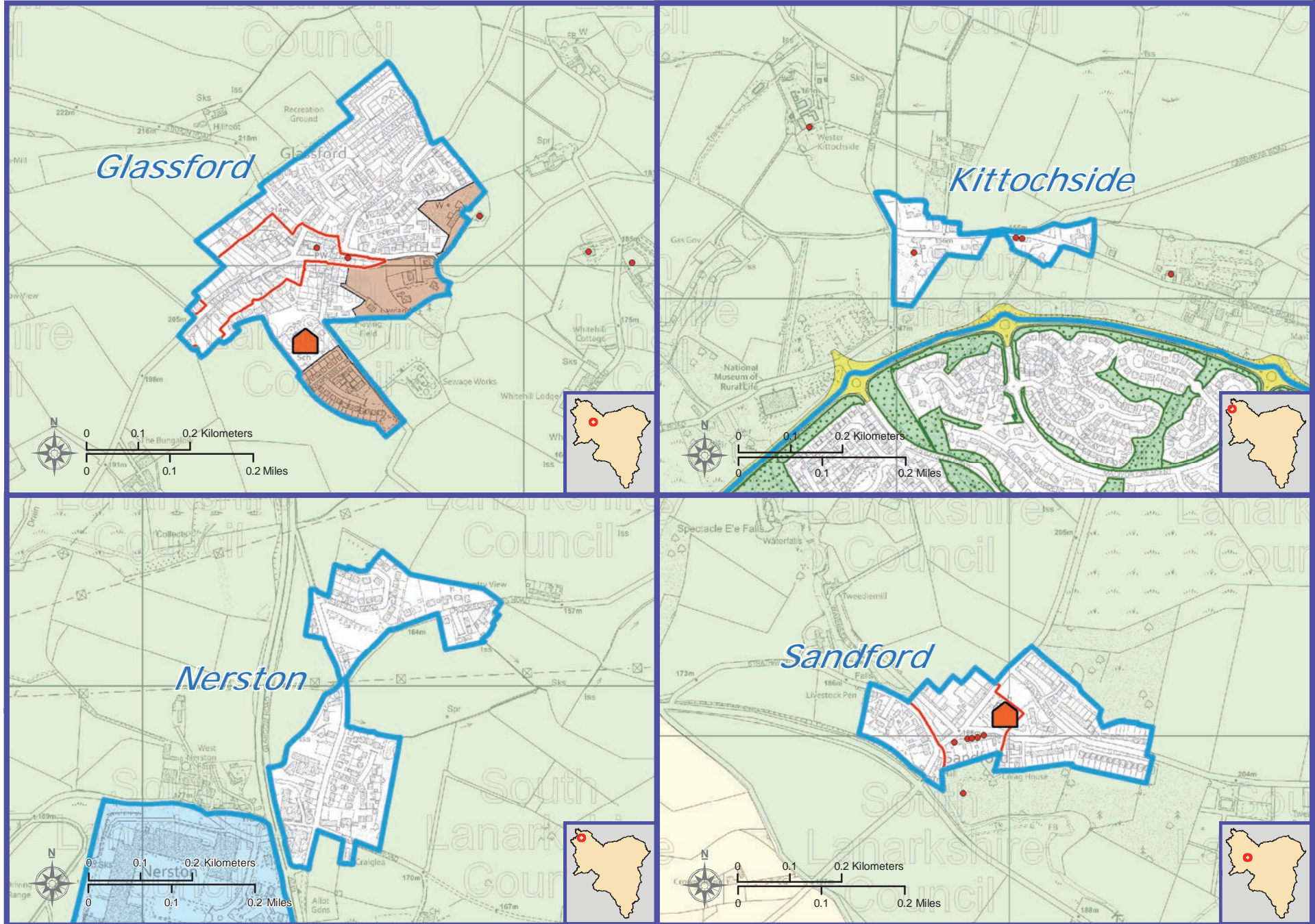




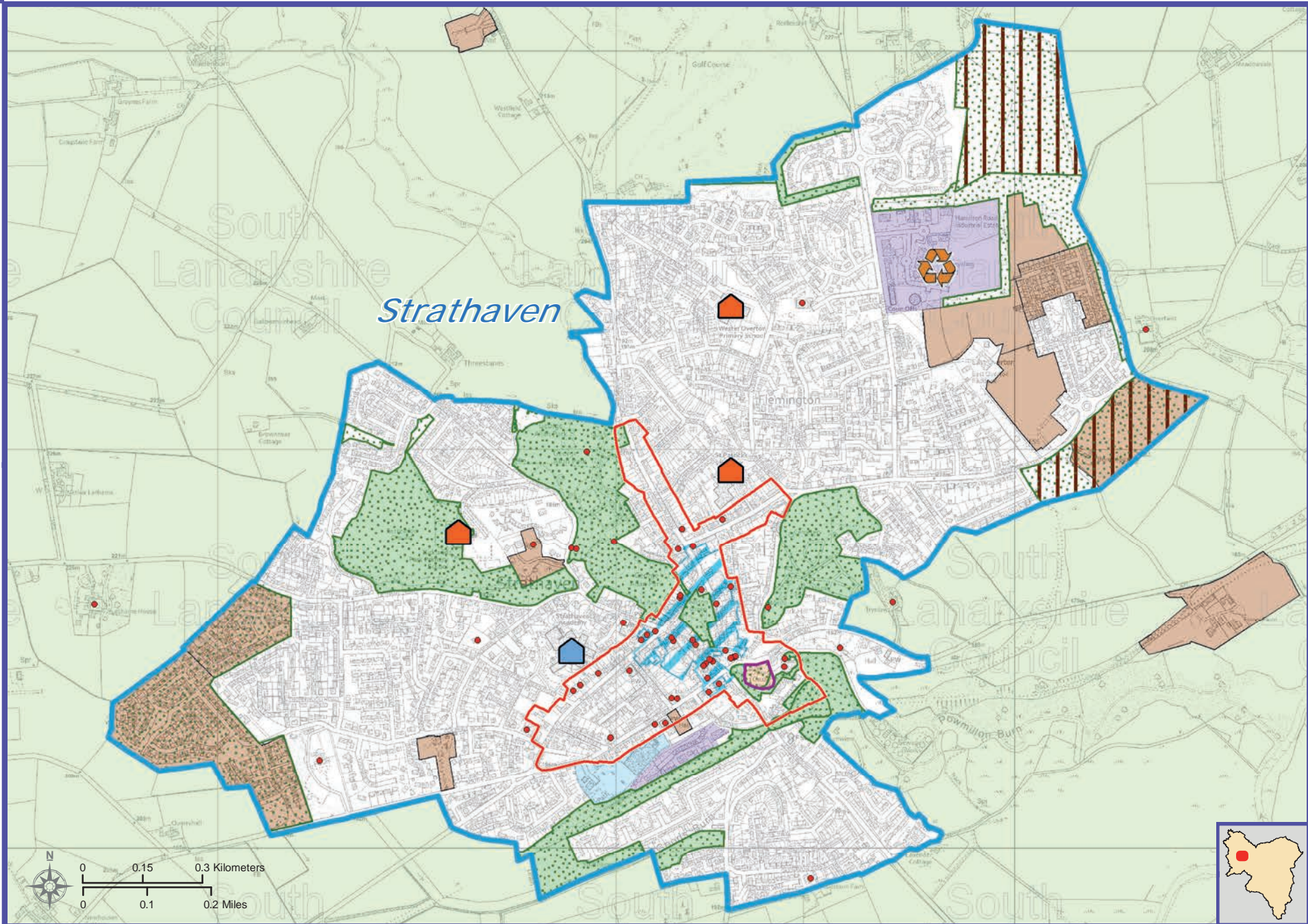




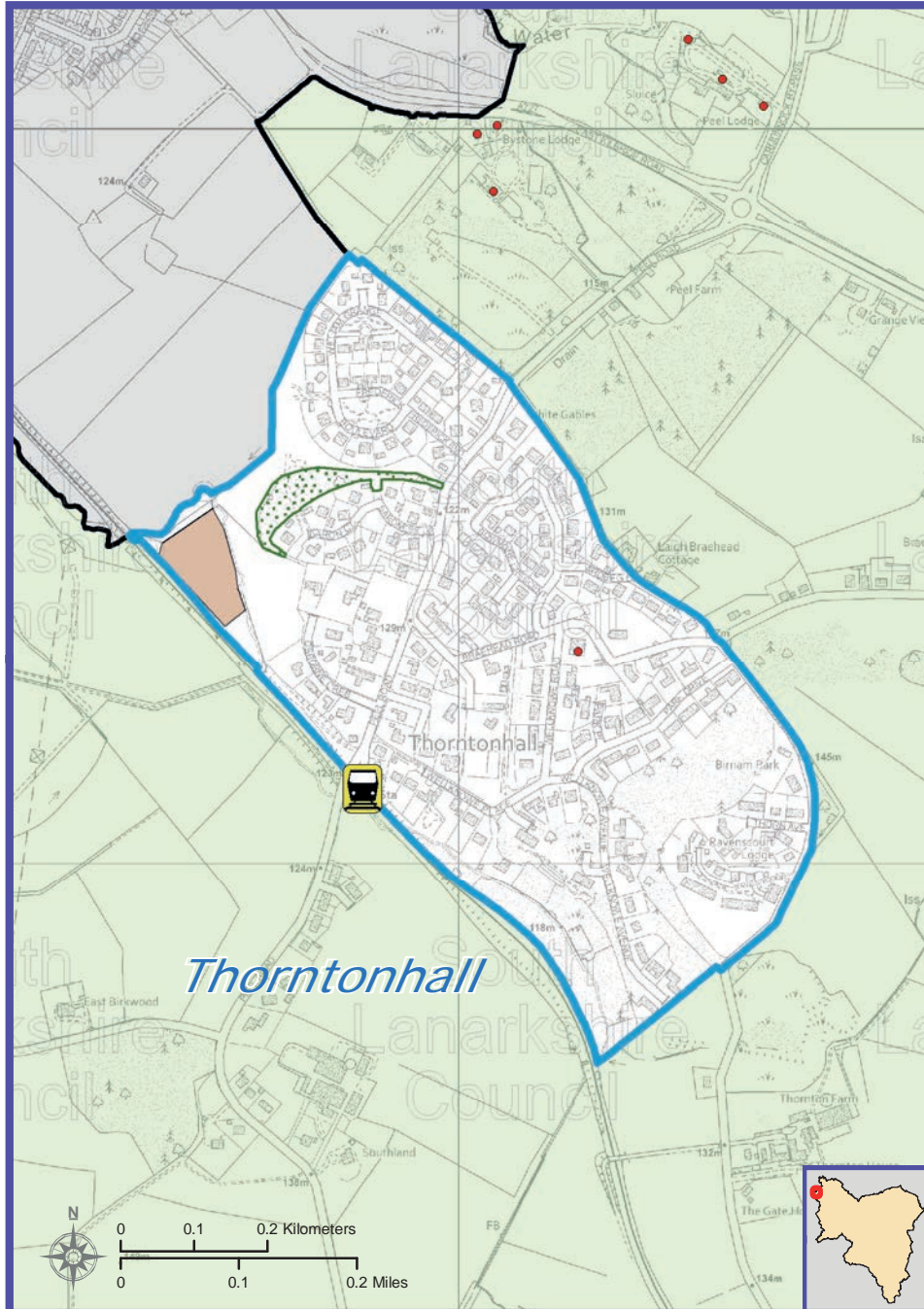




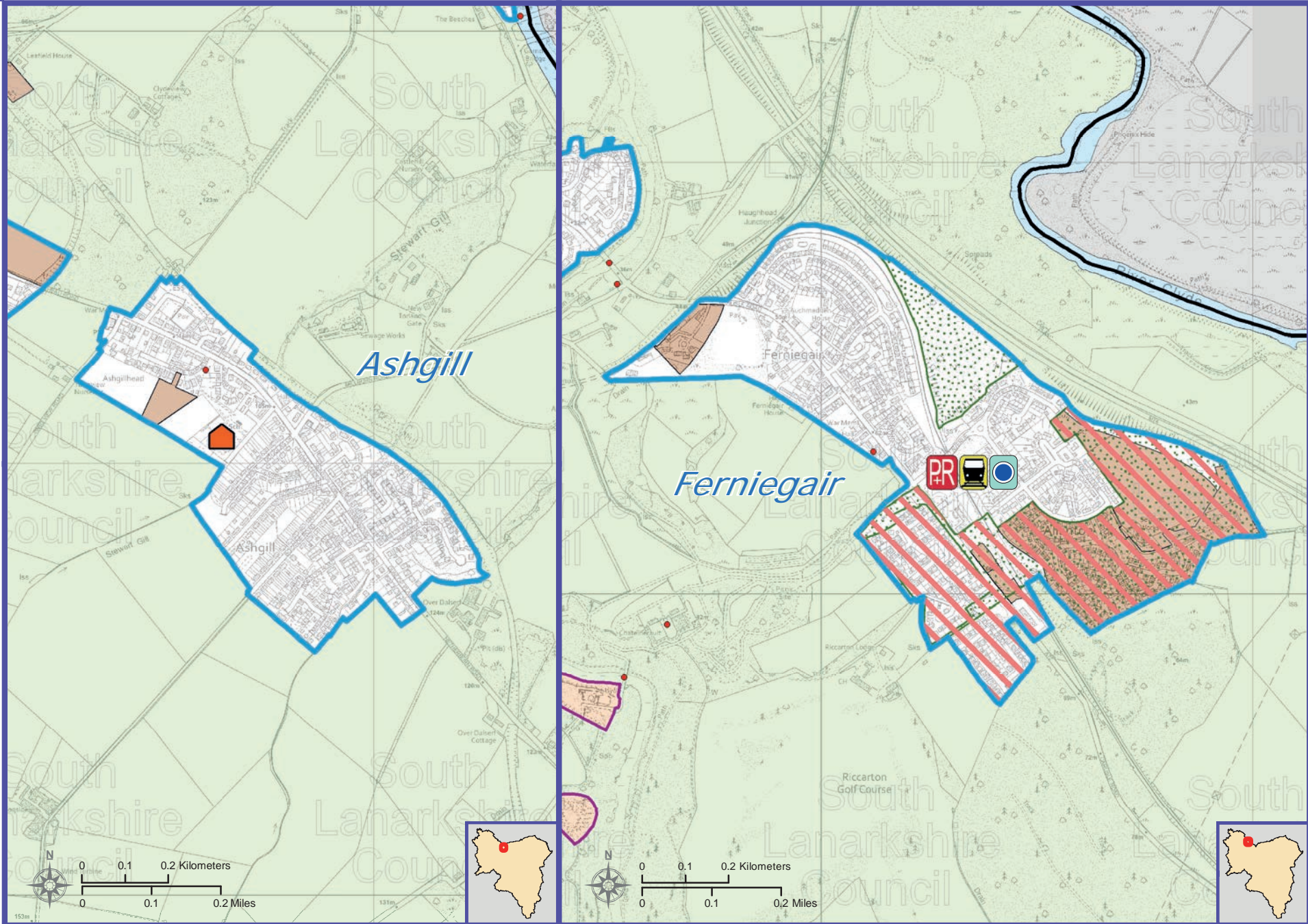




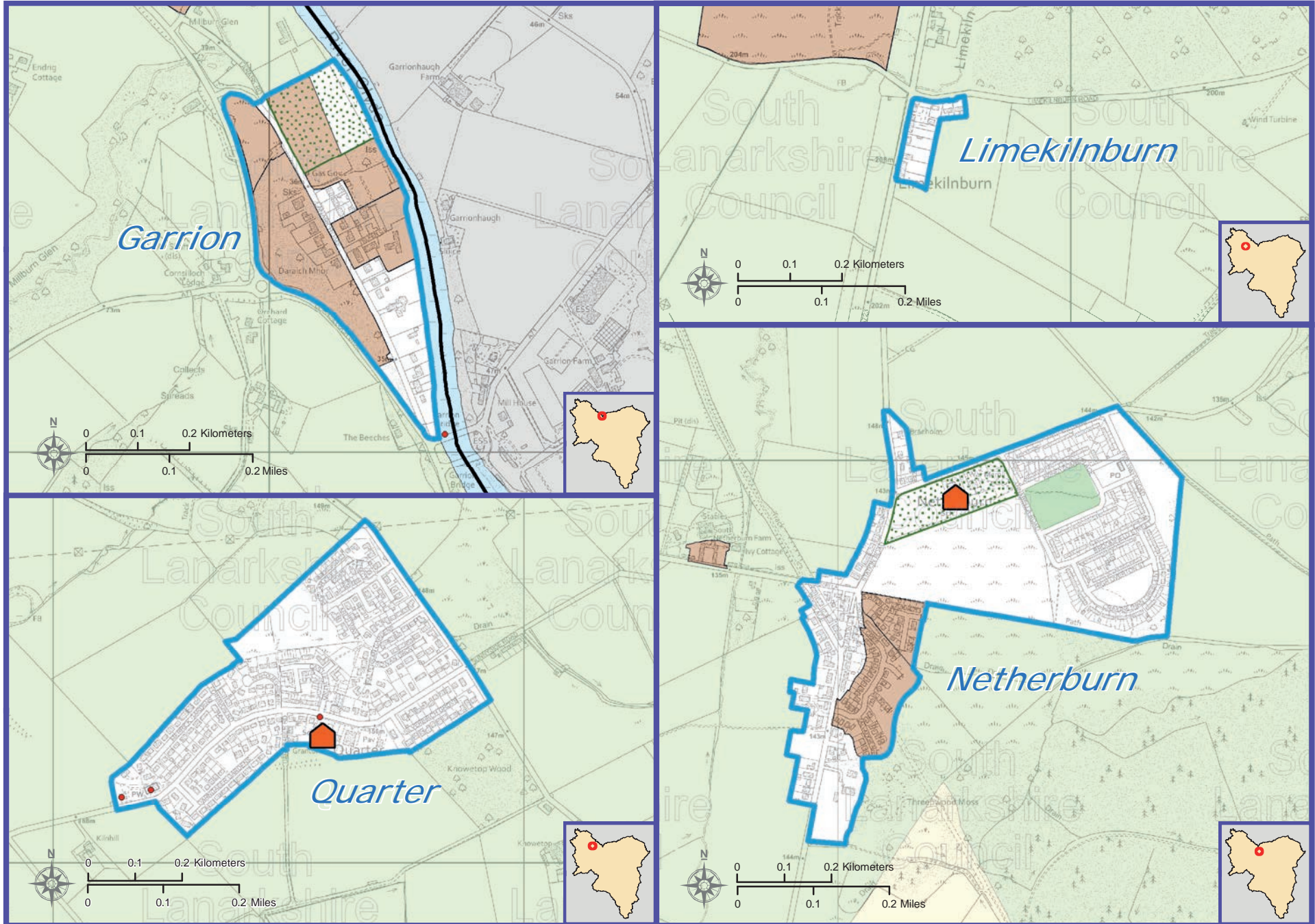




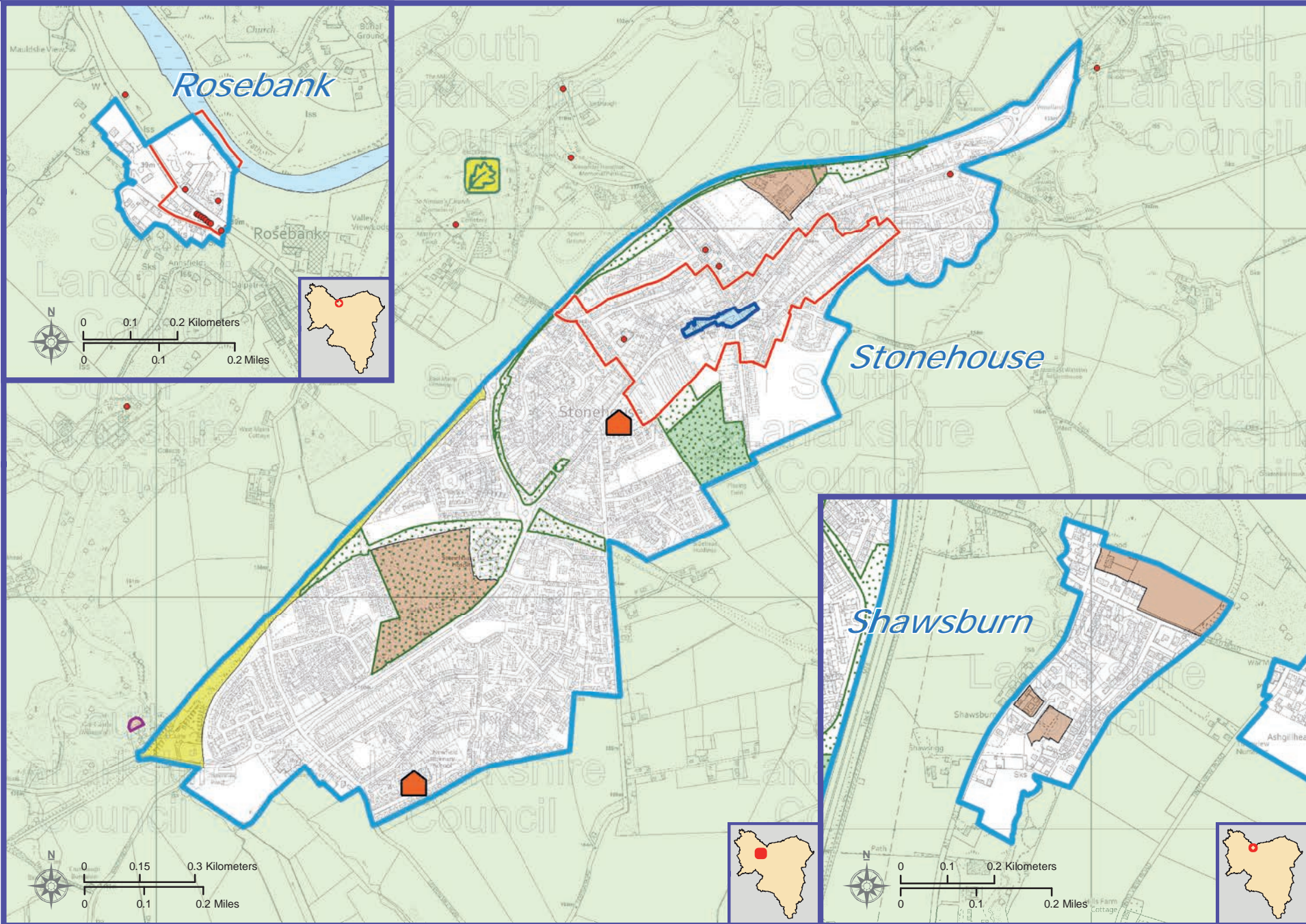














Planning and Building Standards Headquarters  
Community and Enterprise Resources  
Montrose House  
154 Montrose Crescent  
Hamilton, ML3 6LB  
Tel: 01698 455934  
Email: [localplan@southlanarkshire.gov.uk](mailto:localplan@southlanarkshire.gov.uk)



# South Lanarkshire

Planning and Building Standards Services

## Local Development Plan 2

South Lanarkshire  
Local Development Plan 2

South Lanarkshire Council  
Community and Enterprise Resources  
Planning and Building Standards Services  
Montrose House, Montrose Crescent  
Hamilton ML3 6LB  
[www.southlanarkshire.gov.uk](http://www.southlanarkshire.gov.uk)

If you need this information in another language or format, please contact us to discuss how we can best meet your needs, phone 0303 123 1015 or email: [equalities@southlanarkshire.gov.uk](mailto:equalities@southlanarkshire.gov.uk)