







	Conservation Areas		New Lanark Heritage Site
	Ancient Monuments		Country Parks
	Listed Buildings		Local Nature Reserves
	Rights of Way		Ancient Woodland
	Motorway		Agricultural Land Category 2 & 3.1
	A Roads		Settlement Boundaries
	Shell Pipeline		250m Settlement Buffer
	National Nature Reserves		500m Settlement Buffer
	SSSI		200 Year Fluvial Flooding Event
	Special Landscape Areas		Special Areas of Conservation and Special Protection Areas
	Historic Gardens and Designed Landscapes		

**South Lanarkshire Proposed Minerals Local Development Plan**

December 2010

**Environmental Constraints Map**

**SOUTH LANARKSHIRE COUNCIL**  
Enterprise Resources

