










N

**South Lanarkshire
 Core Paths Plan
 November 2012**

**Map 47
 South of
 Camps Reservoir**

Key

-  Core Path
-  Aspirational Core Path
-  Wider Network
-  Cross Boundary Link
-  Core Water Path
-  Water Access/Egress
-  Aspirational Crossing
-  SLC Boundary
-  Neighbour Boundary

Core Path Numbering

CR/97 Land
UN/5775/1 Water

(W1) Water Access/Egress Code

Map Locator

AUCHENSAUGH HILL 44 CRAWFORDJOHN	45 ABINGTON	CULTER RESERVOIR 46
49 LEADHILLS	48 ELVANFOOT	47 CLYDE LAW
52 WANLOCKHEAD	53 WATERMEETINGS	54 NETHER HOWLEUCH

The spatial accuracy of route information on this map is suitable for reference purposes only. Due to scale, some path numbers are not displayed.

For further information contact the Access Officers at paths@southlanarkshire.gov.uk

Reproduction by permission of Ordnance Survey on behalf of HMSO. © Crown copyright and database right 2012. All rights reserved. Ordnance Survey Licence number 100020730.

Metres
 0 500 1,000



