












Map 50

West of Leadhills

Key

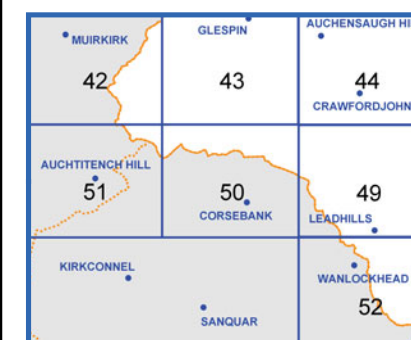
-  Core Path
-  Aspirational Core Path
-  Wider Network
-  Cross Boundary Link
-  Core Water Path
-  Water Access/Egress
-  Aspirational Crossing
-  SLC Boundary
-  Neighbour Boundary

Core Path Numbering

- | | |
|-----------|-------|
| CR/97 | Land |
| UN/5775/1 | Water |

(W1) Water Access/Egress Code

Map Locator



The spatial accuracy of route information on this map is suitable for reference purposes only. Due to scale, some path numbers are not displayed.

For further information contact
the Access Officers at
paths@southlanarkshire.gov.uk

Reproduction by permission of
Ordnance Survey on behalf of HMSO.
© Crown copyright and database right 2012.
All rights reserved.
Ordnance Survey Licence number 100020730.

0 500 1,000 Metres

